










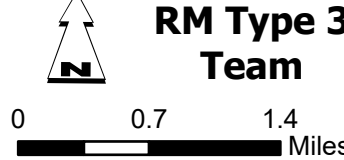


-  Zone Break
-  Uncontrolled Fire Edge
-  Fire Perimeter
- Forest Powerline Data**
  -  PubServCo\_CLC411113
  -  MtnPrksElectricInc
- Utilities**
  -  Power Lines
  -  Gas Line
  -  Res. Structures
  -  Structures Centroids
  -  Structure Footprints
  -  Zone Break

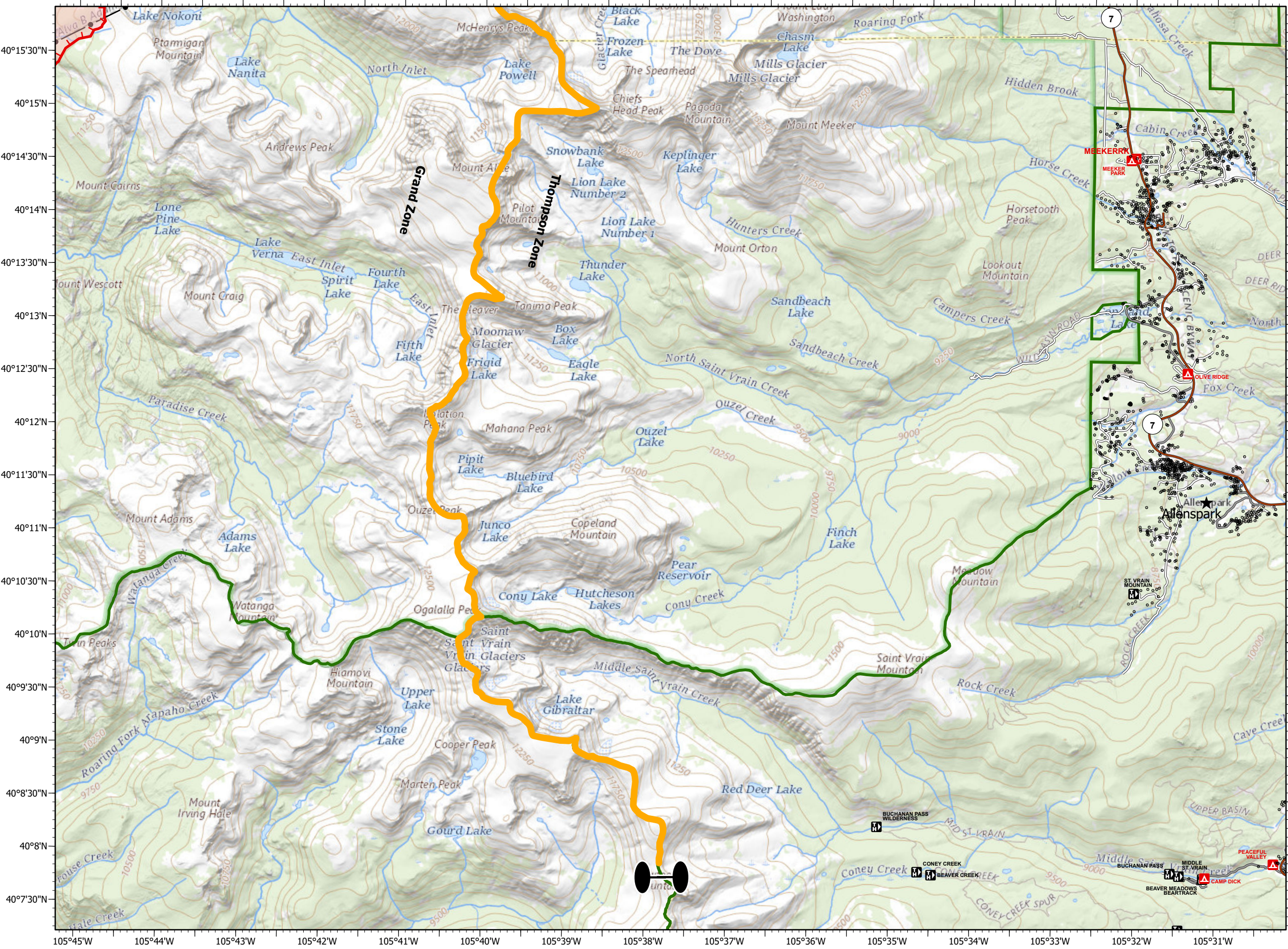
Fire Perimeter as of 11/04/20 1850 hrs  
 193,812 Total Acres  
 188,915 Grand Zone  
 4,897 Thompson Zone

**RM Type 3 Team**



0 0.7 1.4 Miles

<b>A1</b>	<b>A2</b> Div K/C	<b>A3</b>	<b>A4</b> Div W (Thompson)
<b>B1</b>	<b>B2</b>	<b>B3</b>	<b>B4</b>
<b>C1</b>	<b>C2</b>	<b>C3</b> Div Z	<b>C4</b>
<b>D1</b> Div M/R	<b>D2</b>	<b>D3</b>	



40°15'30"N  
 40°15'N  
 40°14'30"N  
 40°14'N  
 40°13'30"N  
 40°13'N  
 40°12'30"N  
 40°12'N  
 40°11'30"N  
 40°11'N  
 40°10'30"N  
 40°10'N  
 40°9'30"N  
 40°9'N  
 40°8'30"N  
 40°8'N  
 40°7'30"N

105°45'W 105°44'W 105°43'W 105°42'W 105°41'W 105°40'W 105°39'W 105°38'W 105°37'W 105°36'W 105°35'W 105°34'W 105°33'W 105°32'W 105°31'W