

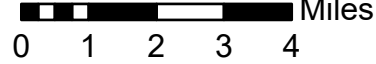


Pilot

Williams Fork
CO-ARF-000641
8/23/2020
10,813 acres at 8/22/2020 2100



8/23/2020 0550
North American 1983 Datum. Lat/Long Grid

⊙ Camp	📍 Incident Command Post	Branch Break	⊗⊗ Completed Dozer Line	◇◇ Air Tanker Retardant
⊕ Dip Site	📡 Mobile Weather Unit	⚡ Aerial Hazard	H - Completed Hand Line	🚫 Temporary Flight Restriction
● Drop Point	Ⓡ Repeater	⚡ Transmission_Lines	— Access or Improved Road	() Ridge/Geographic Feature
☢ Hazard	🌊 Water Source	🔴 Uncontrolled Fire Edge	🟩 Completed Plow Line	⊕ Other
Ⓜ Helibase	⚠ Value at Risk	— Contained Line	⊗ Proposed Dozer Line	🔴 Wildfire Daily Fire Perimeter
● Helispot) Division Break		— Planned Fire Line	

Feature Type	Label	Lat	Long	Elevation
Camp	Lone Rock Base Camp	39° 56.11178179' N	106° 10.21562411' W	
Dip Site	Lake Evelyn Dip	39° 52.70978217' N	105° 58.25942100' W	
Dip Site	Ute Dip	39° 50.26958129' N	106° 05.71862239' W	
Drop Point	DP-27	39° 56.45768785' N	105° 50.18242046' W	
Drop Point	DP-95	39° 51.75008776' N	106° 05.02718874' W	
Drop Point	DP-24	39° 56.21965361' N	105° 53.93700859' W	
Drop Point	DP-52	39° 46.28729049' N	105° 50.74101593' W	
Drop Point	DP-25	39° 55.80482838' N	105° 51.39726366' W	
Drop Point	DP-55	39° 45.79738150' N	105° 54.36761928' W	
Drop Point	DP-45	39° 54.47808550' N	105° 52.85449774' W	
Drop Point	DP-47	39° 51.17599610' N	105° 54.56687525' W	
Helibase	Kremmling Helibase	40° 03.33704853' N	106° 22.17262767' W	
Helispot	H-17	39° 59.14938319' N	105° 55.55662114' W	8700 ft
Helispot	H-94	39° 49.86838139' N	106° 03.65562189' W	8820 ft
Helispot	Base Camp Helispot	39° 56.25538182' N	106° 09.53462399' W	8460 ft
Incident Command Post	ICP	39° 59.59895179' N	105° 55.61564786' W	
Mobile Weather Unit	Keyser Ridge	39° 53.43374197' N	106° 02.20064194' W	
Mobile Weather Unit		39° 53.44896059' N	106° 02.20026404' W	
Mobile Weather Unit	Darling	39° 48.30038125' N	106° 02.53262144' W	
Mobile Weather Unit	Beaver	39° 56.83538262' N	105° 59.20226167' W	
Repeater	Command 7	39° 55.68538129' N	106° 16.18562543' W	
Repeater	Command 8	40° 02.46238314' N	106° 02.58062311' W	
Value at Risk		39° 53.49082214' N	105° 54.86567169' W	
Water Source		39° 52.58899139' N	105° 54.10513967' W	
Water Source		39° 51.15990661' N	105° 54.55965204' W	
Water Source		39° 53.44652796' N	105° 54.58481426' W	
Water Source		39° 54.43322202' N	105° 52.77931697' W	
Water Source		39° 50.93878911' N	106° 04.08339982' W	