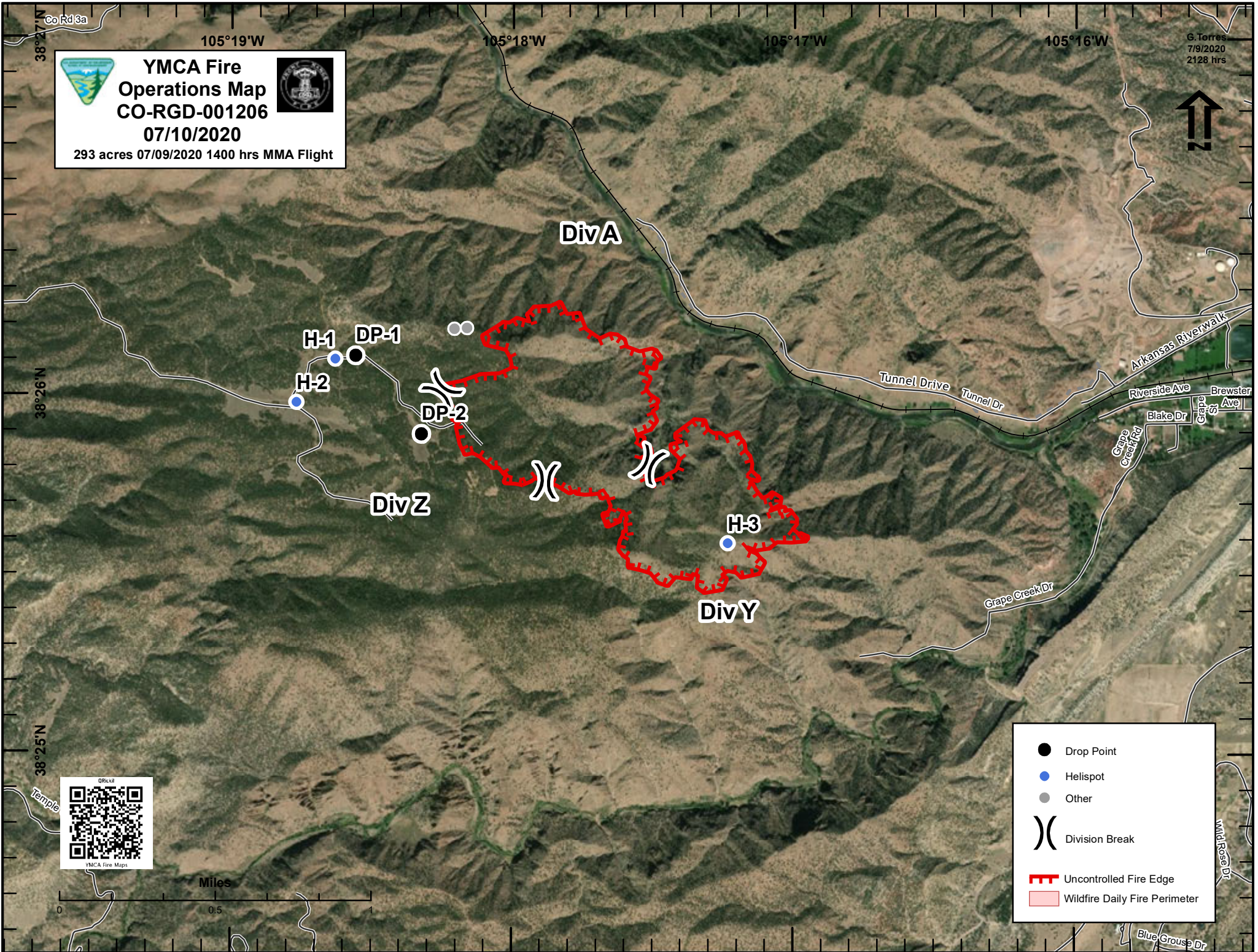









**YMCA Fire**  
**Operations Map**  
**CO-RGD-001206**  
**07/10/2020**  
 293 acres 07/09/2020 1400 hrs MMA Flight



G. Torres  
7/9/2020  
2128 hrs



-  Drop Point
-  Helispot
-  Other
-  Division Break
-  Uncontrolled Fire Edge
-  Wildfire Daily Fire Perimeter

