
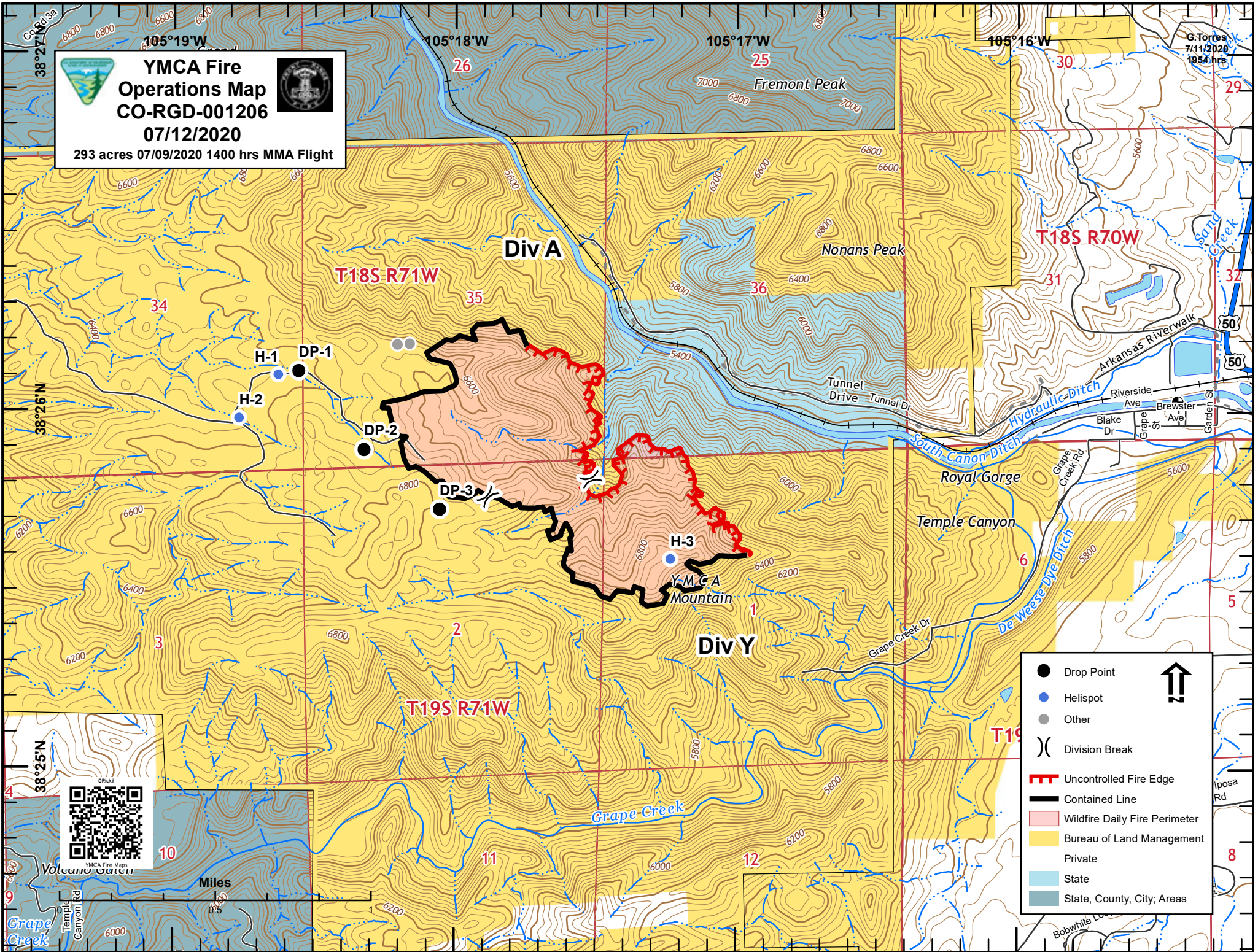






**YMCA Fire
Operations Map
CO-RGD-001206
07/12/2020
293 acres 07/09/2020 1400 hrs MMA Flight**

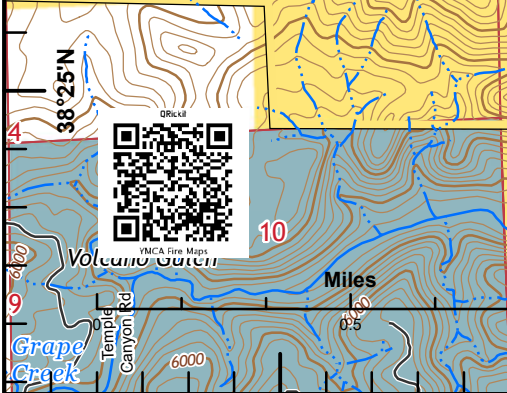
-  Drop Point
-  Helispot
-  Other
-  Division Break
-  Uncontrolled Fire Edge
-  Contained Line
-  Wildfire Daily Fire Perimeter
-  Bureau of Land Management
-  Private
-  State
-  State, County, City, Areas



Y.M.C.A. Fire Maps



Miles



G. Torres
7/11/2020
1954 hrs