













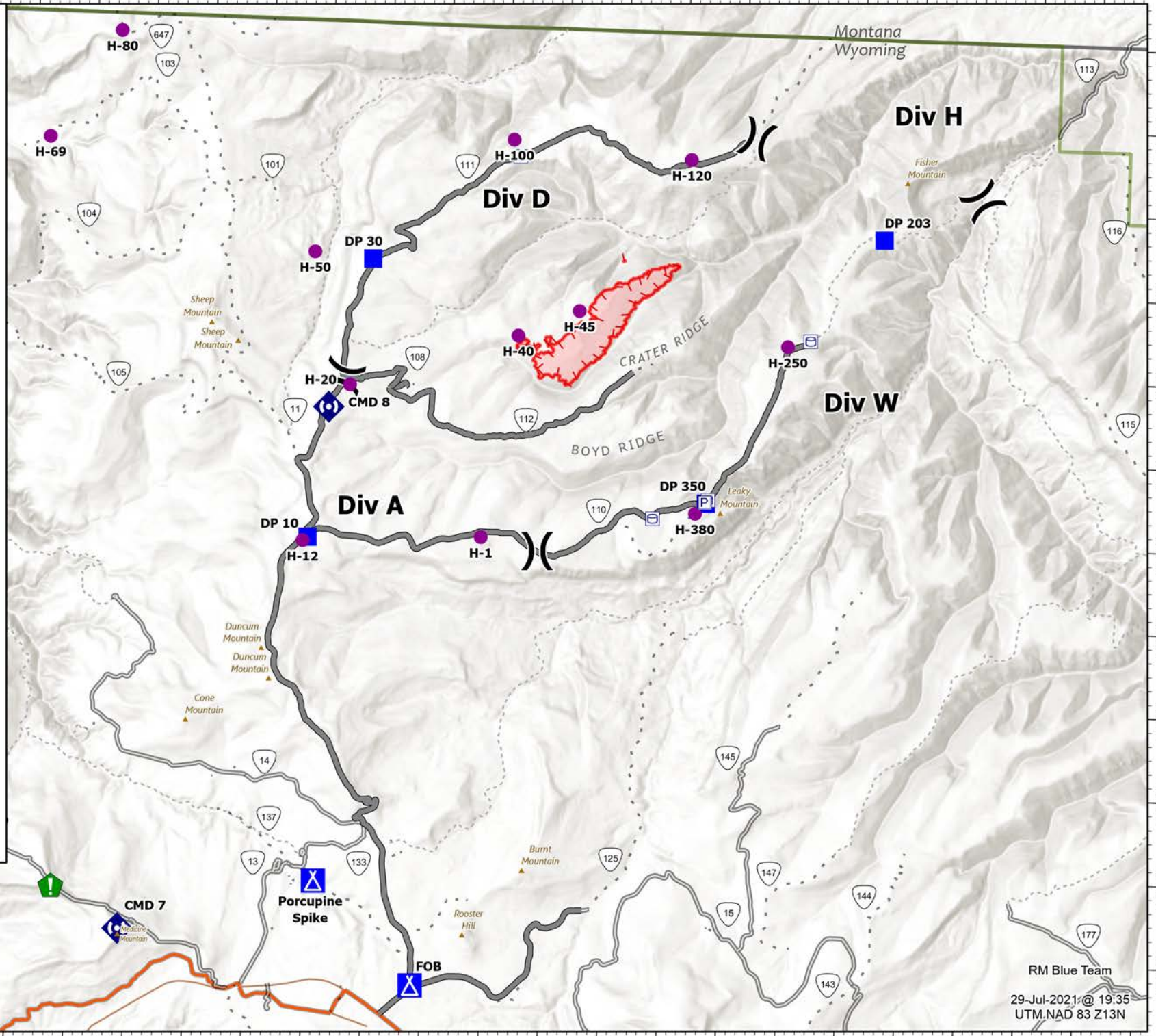


108°W 107°59'W 107°58'W 107°57'W 107°56'W 107°55'W 107°54'W 107°53'W 107°52'W 107°51'W 107°50'W 107°49'W 107°48'W 107°47'W 107°46'W 107°45'W 107°44'W 107°43'W 107°42'W 107°41'W 107°40'W 107°39'W 107°38'W

IAP
 Crater Ridge
 WY-BHF-000280
 7/30/2021
 641 ac 7/26/2021 @ 1336
 Acres from MMA

-  Pump
-  Water Tank
-  Helispot
-  Division Break
-  Drop Point
-  Camp
-  Resource Location
-  Repeater
-  Wildfire Daily Fire Perimeter
-  Access or Improved Road
-  Fire Edge
-  Trail
-  Gravel Road, Suitable for Passenger Car
-  Not Maintained for Passenger Car
-  Highway
-  Local Road



ICP

RM Blue Team
 29-Jul-2021 @ 19:35
 UTM.NAD 83 Z13N