




### Operations Crater Ridge WY-BHF-000280 8/10/2021

1561 acres  
8/9/2021 1100  
from GPS Flight and MMA



Dip Site	Completed Dozer Line
Helispot	Completed Hand Line
Division Break	Completed Mixed Construction Line
Drop Point	Completed Road as Line
Lookout	Planned Secondary Line
Mobile Weather Unit	Access or Improved Road
Repeater	Temporary Flight Restriction
Pump	Fire Edge
Water Tank	Contained Line
	Fences
	Pipelines
	Trails
	Gravel Road, Suitable for Passenger Car
	Not Maintained for Passenger Car
	Closed or Decommissioned Roads
	Wildfire Daily Fire Perimeter
	Fire History