

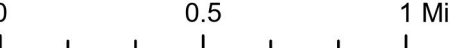


## Operations Crater Ridge WY-BHF-000280 8/14/2021

2427 acres  
8/13/2021 1259  
from Mixed Methods



<ul style="list-style-type: none"> <li><span style="color: purple;">●</span> Dip Site</li> <li><span style="color: purple;">○</span> Helispot</li> <li><span style="border-bottom: 1px dashed black; width: 20px; display: inline-block;"></span> Division Break</li> <li><span style="color: blue;">■</span> Drop Point</li> <li><span style="border: 1px solid black; padding: 2px;">f</span> Lookout</li> <li><span style="color: blue;">Ⓜ</span> Mobile Weather Unit</li> <li><span style="color: blue;">Ⓜ</span> Repeater</li> <li><span style="color: blue;">Ⓜ</span> Pump</li> <li><span style="color: blue;">Ⓜ</span> Water Tank</li> </ul>	<ul style="list-style-type: none"> <li><span style="color: red;">●</span> Isolated Heat from MMA on 8/13</li> <li><span style="border: 2px solid red; width: 20px; height: 10px; display: inline-block;"></span> Intense Heat from MMA on 8/13</li> <li><span style="border: 1px solid red; width: 20px; height: 10px; display: inline-block;"></span> Scattered Heat from MMA on 8/13</li> <li><span style="border-bottom: 1px dashed black; width: 20px; display: inline-block;"></span> Completed Dozer Line</li> <li><span style="border-bottom: 1px solid black; width: 20px; display: inline-block;"></span> Completed Hand Line</li> <li><span style="border-bottom: 1px dashed black; width: 20px; display: inline-block;"></span> Completed Mixed Construction Line</li> <li><span style="border-bottom: 1px solid black; width: 20px; display: inline-block;"></span> Completed Road as Line</li> <li><span style="border-bottom: 1px dashed black; width: 20px; display: inline-block;"></span> Planned Dozer Line</li> <li><span style="border-bottom: 1px dashed black; width: 20px; display: inline-block;"></span> Planned Secondary Line</li> <li><span style="border-bottom: 1px solid black; width: 20px; display: inline-block;"></span> Access or Improved Road</li> <li><span style="border-bottom: 1px solid black; width: 20px; display: inline-block;"></span> Temporary Flight Restriction</li> <li><span style="border-bottom: 1px solid red; width: 20px; display: inline-block;"></span> Fire Edge</li> <li><span style="border-bottom: 1px solid black; width: 20px; display: inline-block;"></span> Contained Line</li> <li><span style="border-bottom: 1px dashed black; width: 20px; display: inline-block;"></span> Fences</li> <li><span style="border-bottom: 1px solid purple; width: 20px; display: inline-block;"></span> Pipelines</li> <li><span style="border-bottom: 1px dashed purple; width: 20px; display: inline-block;"></span> Trails</li> <li><span style="border-bottom: 1px solid gray; width: 20px; display: inline-block;"></span> Gravel Road, Suitable for Passenger Car</li> <li><span style="border-bottom: 1px dashed gray; width: 20px; display: inline-block;"></span> Not Maintained for Passenger Car</li> <li><span style="border-bottom: 1px dotted gray; width: 20px; display: inline-block;"></span> Closed or Decommissioned Roads</li> <li><span style="background-color: #f0f0f0; width: 20px; height: 10px; display: inline-block;"></span> Fire History</li> <li><span style="background-color: #e0e0e0; width: 20px; height: 10px; display: inline-block;"></span> Bureau of Land Management (BLM)</li> <li><span style="background-color: #d0d0d0; width: 20px; height: 10px; display: inline-block;"></span> US Forest Service (USFS)</li> <li><span style="background-color: #c0c0c0; width: 20px; height: 10px; display: inline-block;"></span> US Fish and Wildlife (USFW)</li> <li><span style="background-color: #b0b0b0; width: 20px; height: 10px; display: inline-block;"></span> Bureau of Indian Affairs (BIA)</li> <li><span style="background-color: #a0a0a0; width: 20px; height: 10px; display: inline-block;"></span> State</li> <li><span style="background-color: #909090; width: 20px; height: 10px; display: inline-block;"></span> Private or Unknown</li> </ul>
---	--