


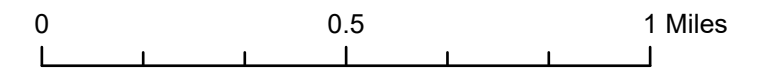


**Operations**  
**Crater Ridge**  
 WY-BHF-000280  
 8/16/2021

2785 acres  
 8/15/2021 @ 1229  
 from MMA Flight



<ul style="list-style-type: none"> <li><span style="color: blue;">●</span> Dip Site</li> <li><span style="color: purple;">●</span> Helispot</li> <li><span style="border-bottom: 1px dashed black; width: 20px; display: inline-block;"></span> Division Break</li> <li><span style="color: blue;">■</span> Drop Point</li> <li><span style="border: 1px solid black; padding: 2px;">L</span> Lookout</li> <li><span style="color: blue;">⬇</span> Mobile Weather Unit</li> <li><span style="color: blue;">⬇</span> Repeater</li> <li><span style="border: 1px solid blue; padding: 2px;">P</span> Other Property</li> <li><span style="border: 1px solid blue; padding: 2px;">W</span> Water Tank</li> <li><span style="border: 1px solid black; padding: 2px;">X</span> Completed Dozer Line</li> <li><span style="border: 1px solid black; padding: 2px;">/</span> Completed Fuel Break</li> <li><span style="border: 1px solid black; padding: 2px;">H</span> Completed Hand Line</li> <li><span style="border: 1px solid black; padding: 2px;">M</span> Completed Mixed Construction Line</li> <li><span style="border: 1px solid black; padding: 2px;">R</span> Completed Road as Line</li> <li><span style="border: 1px solid black; padding: 2px;">S</span> Planned Secondary Line</li> <li><span style="border: 1px solid blue; padding: 2px;"></span> Access or Improved Road</li> <li><span style="border: 1px dashed blue; padding: 2px;"></span> Temporary Flight Restriction</li> <li><span style="border: 1px solid red; padding: 2px;"></span> Fire Edge</li> <li><span style="border: 1px solid black; padding: 2px;"></span> Contained Line</li> </ul>	<ul style="list-style-type: none"> <li><span style="color: green;">■</span> Structures</li> <li><span style="color: orange;">X</span> Fences</li> <li><span style="color: purple;">—</span> Pipelines</li> <li><span style="color: purple;">- - -</span> Trails</li> <li><span style="border-bottom: 1px solid gray; width: 20px; display: inline-block;"></span> Gravel Road, Suitable for Passenger Car</li> <li><span style="border-bottom: 1px dashed gray; width: 20px; display: inline-block;"></span> Not Maintained for Passenger Car</li> <li><span style="border-bottom: 1px dotted gray; width: 20px; display: inline-block;"></span> Closed or Decommissioned Roads</li> <li><span style="border: 1px solid red; padding: 2px;"></span> Isolated Heat from MMA on 8/15</li> <li><span style="border: 1px solid red; padding: 2px;"></span> Intense Heat from MMA on 8/15</li> <li><span style="border: 1px solid red; padding: 2px;"></span> Wildfire Daily Fire Perimeter</li> <li><span style="border: 1px solid yellow; padding: 2px;"></span> Fire History</li> </ul>
--	---