

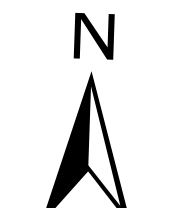



































# Operations Crater Ridge WY-BHF-000280 8/17/2021

3,238 acres  
8/16/2021 at 10:49 am  
from MMA Flight

0 0.5 1  
Miles

-  Dip Site
-  Helispot
-  Division Break
-  Drop Point
-  Lookout
-  Mobile Weather Unit
-  Repeater
-  Hazard
-  Structure
-  Completed Dozer Line
-  Completed Fuel Break
-  Completed Hand Line
-  Completed Mixed Construction Line
-  Completed Road as Line
-  Planned Secondary Line
-  Access or Improved Road
-  Fire Edge
-  Contained Line
-  Fences
-  Pipelines
-  Trails
-  Gravel Road, Suitable for Passenger Car
-  Not Maintained for Passenger Car
-  Closed or Decommissioned Roads
-  IR Intense Heat
-  IR Scattered Heat
-  Fire History
-  Bureau of Land Management (BLM)
-  US Forest Service (USFS)
-  US Fish and Wildlife (USFW)
-  Bureau of Indian Affairs (BIA)
-  State
-  Private or Unknown