





107°59'W 107°58'W 107°57'W 107°56'W 107°55'W 107°54'W 107°53'W 107°52'W 107°51'W 107°50'W 107°49'W 107°48'W 107°47'W 107°46'W 107°45'W 107°44'W 107°43'W 107°42'W 107°41'W 107°40'W 107°39'W 107°38'W 107°37'W


















44°59'N
44°58'N
44°57'N
44°56'N
44°55'N
44°54'N
44°53'N
44°52'N
44°51'N
44°50'N
44°49'N

45°N
44°59'N
44°58'N
44°57'N
44°56'N
44°55'N
44°54'N
44°53'N
44°52'N
44°51'N
44°50'N
44°49'N

IAP
Crater Ridge
WY-BHF-000280
8/18/21

4,093 acres at
8/17/21 at 1237 hrs
from MMA Flight

-  Pump
-  Water Tank
-  Helispot
-  Division Break
-  Incident Command Post
-  Drop Point
-  Camp
-  Lookout
-  Resource Location
-  Mobile Weather Unit
-  Repeater
-  Wildfire Daily Fire Perimeter
-  Access or Improved Road
-  Fire Edge
-  Contained Line
-  Trail
-  Gravel Road, Suitable for Passenger Car
-  Not Maintained for Passenger Car
-  US Highway

