




Operations
Crater Ridge
 WY-BHF-000280
 8/21/21

4,093 acres
 8/17/21 at 1237 hrs
 from MMA Flight

0 0.5 1
Miles

<ul style="list-style-type: none"> Dip Site Helispot Division Break Drop Point Lockout Bridge Mobile Weather Unit Repeater Hazard Completed Dozer Line Completed Fuel Break Completed Hand Break Completed Mixed Construction Line Completed Road as Line Planned Dozer Line Planned Secondary Line Access or Improved Road Fire Edge Contained Line Structure Fences 	<ul style="list-style-type: none"> Powerlines Pipelines Trails Gravel Road, Suitable for Passenger Car Not Maintained for Passenger Car Closed or Decommissioned Roads Wildfire Daily Fire Perimeter Fire History IR Intense Heat State or Territory Roads TNMFR Expressway Secondary Hwy Local Connector Local Road Ramp 4WD Ferry Tunnel Trail Airport Runway FCODE Runway
---	--