

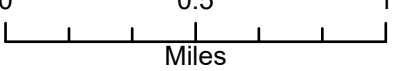


Operations Crater Ridge WY-BHF-000280 8/21/21

4,093 acres
8/17/21 at 1237 hrs
from MMA Flight

Not for Public Distribution

● Dip Site	▭ IR Intense Heat
⋈ Hazard	▭ Fire History
⋈ Division Break	▭ Department Of Defense (DOD)
⋈ Drop Point	▭ Bureau of Land Management (BLM)
⋈ Lookout	▭ National Park Service (NPS)
⋈ Bridge	▭ US Forest Service (USFS)
⋈ Mobile Weather Unit	▭ US Fish and Wildlife (USFWS)
⋈ Responder	▭ Bureau of Reclamation (BOR)
⋈ Hazard	▭ Bureau of Indian Affairs (BIA)
⋈ Other Federal	▭ State
⋈ Defensible - Prep and Hold	▭ Local
⋈ Defensible - Stand Alone	▭ Private or Unknown
⋈ Non-Defensible - Prep and Leave	
⋈ Non-Defensible - Rescue Drive-By	
⋈ Unknown	
⋈ Completed Doser Line	
⋈ Completed Fuel Line	
⋈ Completed Hand Line	
⋈ Completed Mixed Construction Line	
⋈ Completed Road as Line	
⋈ Planned Doser Line	
⋈ Planned Secondary Line	
⋈ Access or Improved Road	
⋈ Fire Edge	
⋈ Contained Line	
⋈ Fences	
⋈ Pipelines	
⋈ Powerlines	
⋈ Trails	
⋈ Gravel Road, Suitable for Passenger Car	
⋈ Not Maintained for Passenger Car	
⋈ Unknown Condition Road	
⋈ Closed or Decommissioned Roads	