


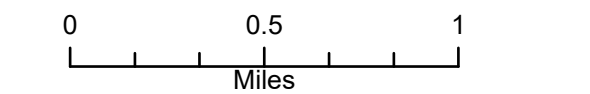


Operations Crater Ridge WY-BHF-000280 8/22/21

6,123 acres
8/21/21 at 0929 hrs
from MMA Flight



<ul style="list-style-type: none"> ● Dip Site ● Helispot ■ Drop Point ■ Lookout ■ Bridge ■ Mobile Weather Unit ■ Repeater ⚠ Hazard XX Completed Dozer Line / Completed Fuel Break H Completed Hand Line M Completed Mixed Construction Line R Completed Road as Line XX Planned Dozer Line S Planned Secondary Line = Access or Improved Road = Fire Edge = Contained Line 	<ul style="list-style-type: none"> ■ Structures X Fences - Powerlines - Pipelines - Trails - Gravel Road, Suitable for Passenger Car - Not Maintained for Passenger Car - Local Road - 4WD - Closed or Decommissioned Roads - Wildfire Daily Fire Perimeter - Fire History
--	--