


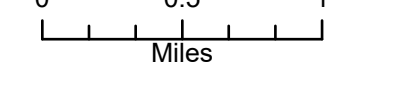


Operations Crater Ridge WY-BHF-000280 8/23/21

6,123 acres
8/21/21 at 0929 hrs
from MMA Flight

Not for Public Distribution



<ul style="list-style-type: none"> ● Dip Site ● Helipoint Division Break ■ Drop Point Lookout ■ Bridge ■ Culvert ■ Mobile Weather Unit ■ Repeater ■ IR Isolated Heat Source ■ Structure ■ Potential Structure (PT) Completed Doser Line Completed Fuel Break Completed Hand Line Completed Mixed Construction Line Completed Road as Line Planned Doser Line Planned Secondary Line Access or Improved Road Fire Edge Contained Line Fences Powerlines Powerlines 	<ul style="list-style-type: none"> Trails Gravel Road, Suitable for Passenger Car Not Maintained for Passenger Car Unknown Condition Road Closed or Decommissioned Road Driveway or Service Road 4WD Trail Local Road Fire History Bureau of Land Management (BLM) US Forest Service (USFS) US Fish and Wildlife (USFWS) Bureau of Indian Affairs (BIA) State Private or Unknown
--	--