


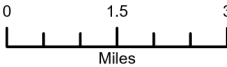

























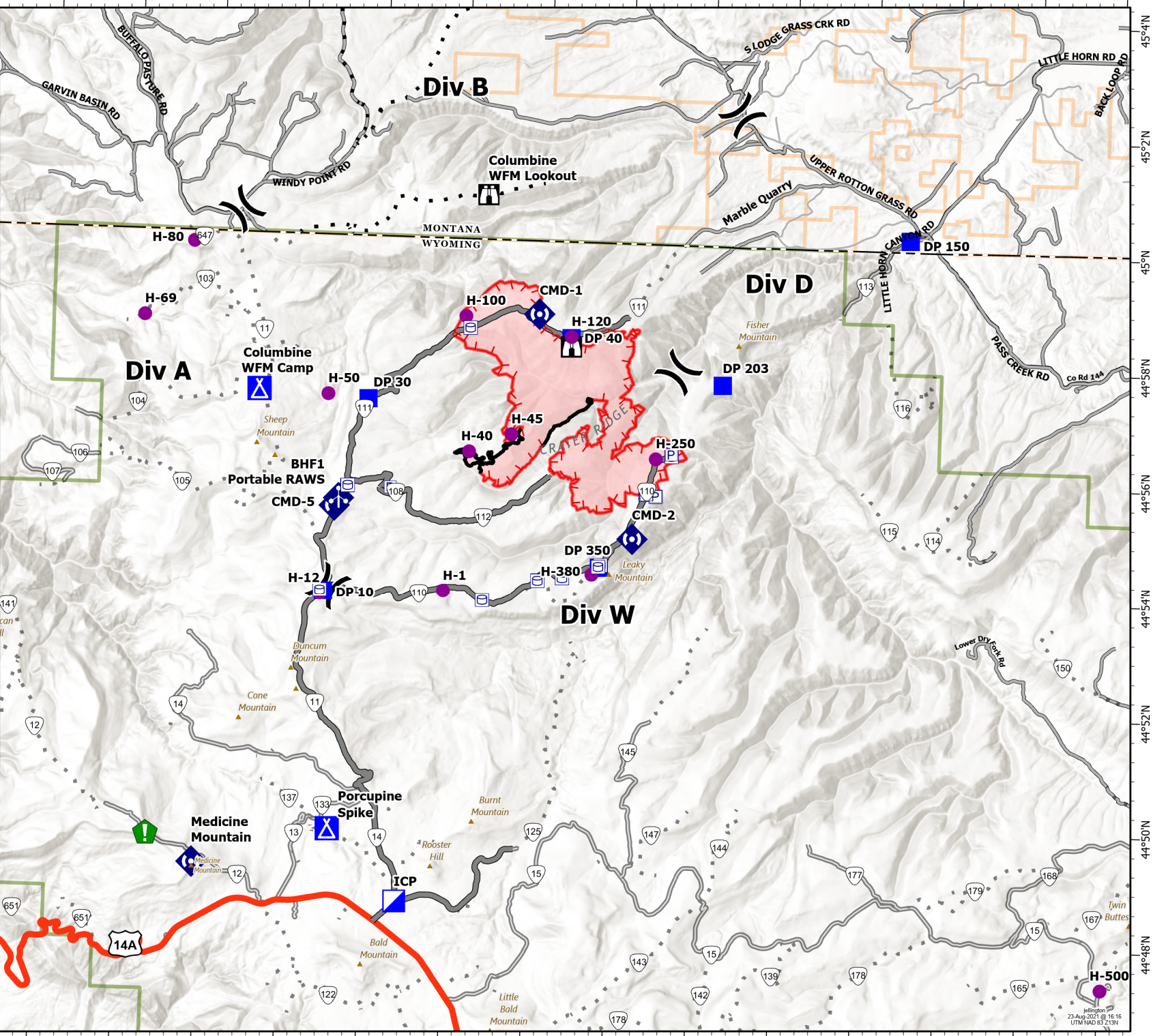
108°4'W 108°2'W 108°W 107°58'W 107°56'W 107°54'W 107°52'W 107°50'W 107°48'W 107°46'W 107°44'W 107°42'W 107°40'W 107°38'W 107°36'W 107°34'W 107°32'W

IAP
Crater Ridge
 WY-BHF-000280
 8/24/2021

6,123 acres at
 8/21/21 at 0929 hrs
 from MMA Flight

-  Pump
-  Water Tank
-  Helispot
-  Division Break
-  Incident Command Post
-  Drop Point
-  Camp
-  Lookout
-  Resource Location
-  Mobile Weather Unit
-  Repeater
-  Access or Improved Road
-  Fire Edge
-  Contained Line
-  Wildfire Daily Fire Perimeter
-  Driveway or Service Road
-  4WD Trail
-  Local Road
-  US Highway
-  Gravel Road, Suitable for Passenger Car
-  Not Maintained for Passenger Car
-  Forest Service Ownership
-  BIA Ownership



108°4'W 108°2'W 108°W 107°58'W 107°56'W 107°54'W 107°52'W 107°50'W 107°48'W 107°46'W 107°44'W 107°42'W 107°40'W 107°38'W 107°36'W 107°34'W 107°32'W

44°46'N 44°48'N 44°50'N 44°52'N 44°54'N 44°56'N 44°58'N 45°0'N 45°2'N 45°4'N 45°6'N

← Lovell

23-Aug-2021 @ 16:16
UTM NAD 83 213N