


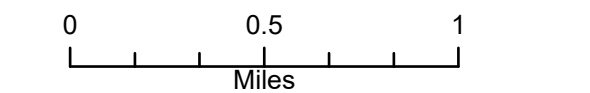


### Operations Crater Ridge WY-BHF-000280 8/25/2021

6,232 acres  
8/24/21 at 1235 hrs  
from MMA Flight



<ul style="list-style-type: none"> <li><span style="color: purple;">●</span> Dip Site</li> <li><span style="color: purple;">○</span> Helispot</li> <li><span style="color: purple;">X</span> Division Break</li> <li><span style="color: blue;">■</span> Drop Point</li> <li><span style="color: blue;">▲</span> Camp</li> <li><span style="color: blue;">Ⓜ</span> Lookout</li> <li><span style="color: blue;">Ⓜ</span> Bridge</li> <li><span style="color: green;">Ⓜ</span> Culvert</li> <li><span style="color: green;">Ⓜ</span> Mobile Weather Unit</li> <li><span style="color: green;">Ⓜ</span> Repeater</li> <li><span style="color: green;">Ⓜ</span> Completed Dozer Line</li> <li><span style="color: green;">Ⓜ</span> Completed Fuel Break</li> <li><span style="color: green;">Ⓜ</span> Completed Hand Line</li> <li><span style="color: green;">Ⓜ</span> Completed Mixed Construction Line</li> <li><span style="color: green;">Ⓜ</span> Completed Road as Line</li> <li><span style="color: green;">Ⓜ</span> Planned Dozer Line</li> <li><span style="color: green;">Ⓜ</span> Planned Hand Line</li> <li><span style="color: green;">Ⓜ</span> Planned Mixed Construction Line</li> <li><span style="color: green;">Ⓜ</span> Planned Secondary Line</li> <li><span style="color: green;">Ⓜ</span> Access or Improved Road</li> <li><span style="color: red;">—</span> Fire Edge</li> <li><span style="color: red;">—</span> Contained Line</li> </ul>	<ul style="list-style-type: none"> <li><span style="color: green;">■</span> Structures</li> <li><span style="color: green;">X</span> Fences</li> <li><span style="color: green;">—</span> Powerlines</li> <li><span style="color: green;">—</span> Pipelines</li> <li><span style="color: green;">—</span> Trails</li> <li><span style="color: green;">—</span> Gravel Road, Suitable for Passenger Car</li> <li><span style="color: green;">—</span> Not Maintained for Passenger Car</li> <li><span style="color: green;">—</span> Local Road</li> <li><span style="color: green;">—</span> 4WD</li> <li><span style="color: green;">—</span> Driveway or Service Road</li> <li><span style="color: green;">—</span> Local Trail</li> <li><span style="color: green;">—</span> Local Road</li> <li><span style="color: green;">—</span> Closed or Decommissioned Roads</li> <li><span style="color: green;">—</span> Wildfire Daily Fire Perimeter</li> <li><span style="color: green;">—</span> Fire History</li> </ul>
--	--