




Operations Crater Ridge WY-BHF-000280 8/25/2021


6,232 acres
8/24/21 at 1235 hrs
from MMA Flight

Not for Public Distribution









<ul style="list-style-type: none"> ● Dip Site X Helispot Division Break ■ Camp □ Lookout ○ Bridge — Culvert ♦ Mobile Weather Unit ♦ Repeater ● IR Isolated Heat Source ■ Potential Structure (MT) X Completed Dozer Line Completed Fuel Break H Completed Hand Line M Completed Mixed Construction Line R Completed Road as Line — Planned Dozer Line Planned Hand Line M Planned Mixed Construction Line S Planned Secondary Line — Access or Improved Road — Fire Edge — Contained Line — Fences 	<ul style="list-style-type: none"> — Pipelines — Powerlines — Trails — Gravel Road, Suitable for Passenger Car — Not Maintained for Passenger Car — Unknown Condition Road — Closed or Decommissioned Roads — Driveway or Service Road — 4WD Trail — Local Road — Fire History — Bureau of Land Management (BLM) — US Forest Service (USFS) — US Fish and Wildlife (USFW) — Bureau of Indian Affairs (BIA) — State — Private or Unknown
---	--