




Operations Crater Ridge WY-BHF-000280 8/27/2021

6,232 acres
8/24/21 at 1235 hrs
from MMA Flight

0 0.5 1
Miles

● Dip Site	■ Structures
● Helispot	⊗ Fences
⌋ Division Break	— Powerlines
● Drop Point	— Pipelines
● Camp	— Trails
⌋ Lookout	— Gravel Road, Suitable for Passenger Car
⌋ Bridge	— Not Maintained for Passenger Car
● Culvert	— Local Road
● Mobile Weather Unit	— 4WD
● Repeater	— Driveway or Service Road
⌋ Completed Dozer Line	— 4WD Trail
⌋ Completed Fuel Break	— Local Road
⌋ Completed Hand Line	— Closed or Decommissioned Roads
⌋ Completed Mixed Construction Line	— Wildfire Daily Fire Perimeter
⌋ Completed Road as Line	— Fire History
— Access or Improved Road	
— Fire Edge	
— Contained Line	