

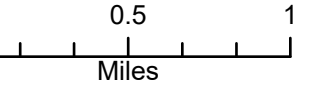


Operations Crater Ridge WY-BHF-000280 09/10/2021

6649 acres
9/9/2021 at 1654 hrs from
MMA Flight

Dip Site	Pipelines
Helispot	Powerlines
Division Break	Trails
Drop Point	Gravel Road, Suitable for Passenger Car
Camp	Not Maintained for Passenger Car
Lookout	Unknown Condition Road
Bridge	Closed or Decommissioned Roads
Culvert	Driveway or Service Road
Mobile Weather Unit	4WD Trail
Repeater	Local Road
Structure	Fire History
Potential Structure (MT)	Bureau of Land Management (BLM)
Completed Dozer Line	US Forest Service (USFS)
Completed Fuel Break	US Fish and Wildlife (USFW)
Completed Hand Line	Bureau of Indian Affairs (BIA)
M Completed Mixed Construction Line	State
R Completed Road as Line	Private or Unknown
Access or Improved Road	Isolated Heat
Fire Edge	Scattered Heat
Contained Line	Intense Heat
Fences	