

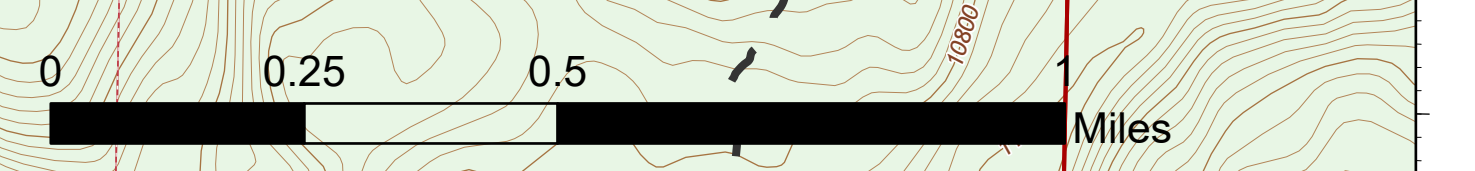


**Division A**  
 Morgan Creek  
 WY-MRF-000260  
 7/17/2021  
 4388 acres at 7/16/2021 1133hrs

- Dip Site
- Helispot
- Division Break
- Drop Point
- Closure
- Hot Spot - Spot Fire
- Other
- Water Development or Draft Site
- Completed Hand Line
- Planned Burnout
- Planned Dozer Line
- Planned Hand Line
- Planned Road as Line
- Access or Improved Road
- Other
- Aerial Hazard
- Fire Edge
- Wildfire Daily Fire Perimeter
- Forest Service
- Private

