




IAP
Morgan Creek Branch
WY-MRF-000260
7/20/2021

4897 acres at 7/19/2021 1126hrs



- Dip Site
- Helispot
- Division Break
- Drop Point
- Closure
- Camp
- Lookout
- Hot Spot - Spot Fire
- Other
- Water Development or Draft Site
- Mobile Weather Unit
- Wildfire Daily Fire Perimeter
- Label Point
- Completed Fuel Break
- Completed Hand Line
- Planned Burnout
- Planned Dozer Line
- Planned Hand Line
- Planned Mixed Construction Line
- Planned Road as Line
- Access or Improved Road
- Other
- Aerial Hazard
- Fire Edge
- Historic Fires (2000-2021)
- Wilderness
- Bureau of Land Management
- Forest Service
- State
- Private



S. McCormick
 7/19/2021 2156
 Acres from IR (MMA)
 North American 1983 Datum.

