




Division A
 Morgan Creek Branch
 WY-MRF-000260
 7/23/2021
 5,617 acres at 7/22/2021 1416 hrs

- Dip Site
- Helispot
- Division Break
- Drop Point
- Closure
- Hot Spot - Spot Fire
- Other
- Water Development or Draft Site
- Completed Dozer Line
- Completed Fuel Break
- Completed Hand Line
- Planned Burnout
- Planned Dozer Line
- Planned Mixed Construction Line
- Planned Road as Line
- Access or Improved Road
- Other
- Aerial Hazard
- Fire Edge
- Wildfire Daily Fire Perimeter
- Wilderness

