



































**IAP**  
**Morgan Creek Branch**  
**WY-MRF-000260**  
**7/25/2021**

5,666 acres at 7/24/2021 0838 hrs

0 0.5 1 2 Miles

-  Dip Site
-  Helispot
-  Division Break
-  Drop Point
-  Closure
-  Camp
-  Lookout
-  Hot Spot - Spot Fire
-  Other
-  Water Development or Draft Site
-  Landing or Log Deck
-  Mobile Weather Unit
-  Wildfire Daily Fire Perimeter
-  Label Point
-  Completed Dozer Line
-  Completed Fuel Break
-  Completed Hand Line
-  Planned Burnout
-  Planned Dozer Line
-  Planned Mixed Construction Line
-  Planned Road as Line
-  Access or Improved Road
-  Other
-  Aerial Hazard
-  Fire Edge
-  Contained Line
-  Historic Fires (2000-2021)
-  Wilderness
-  Bureau of Land Management
-  Forest Service
-  State
-  Private

North Arrow

7/24/2021 1848

Acres from IR (MMA)

North American 1983 Datum

