
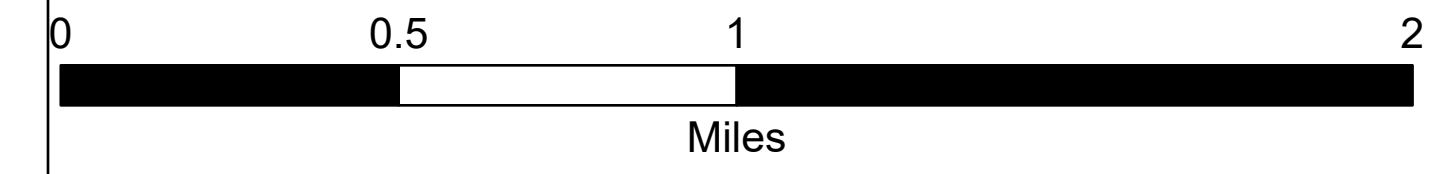
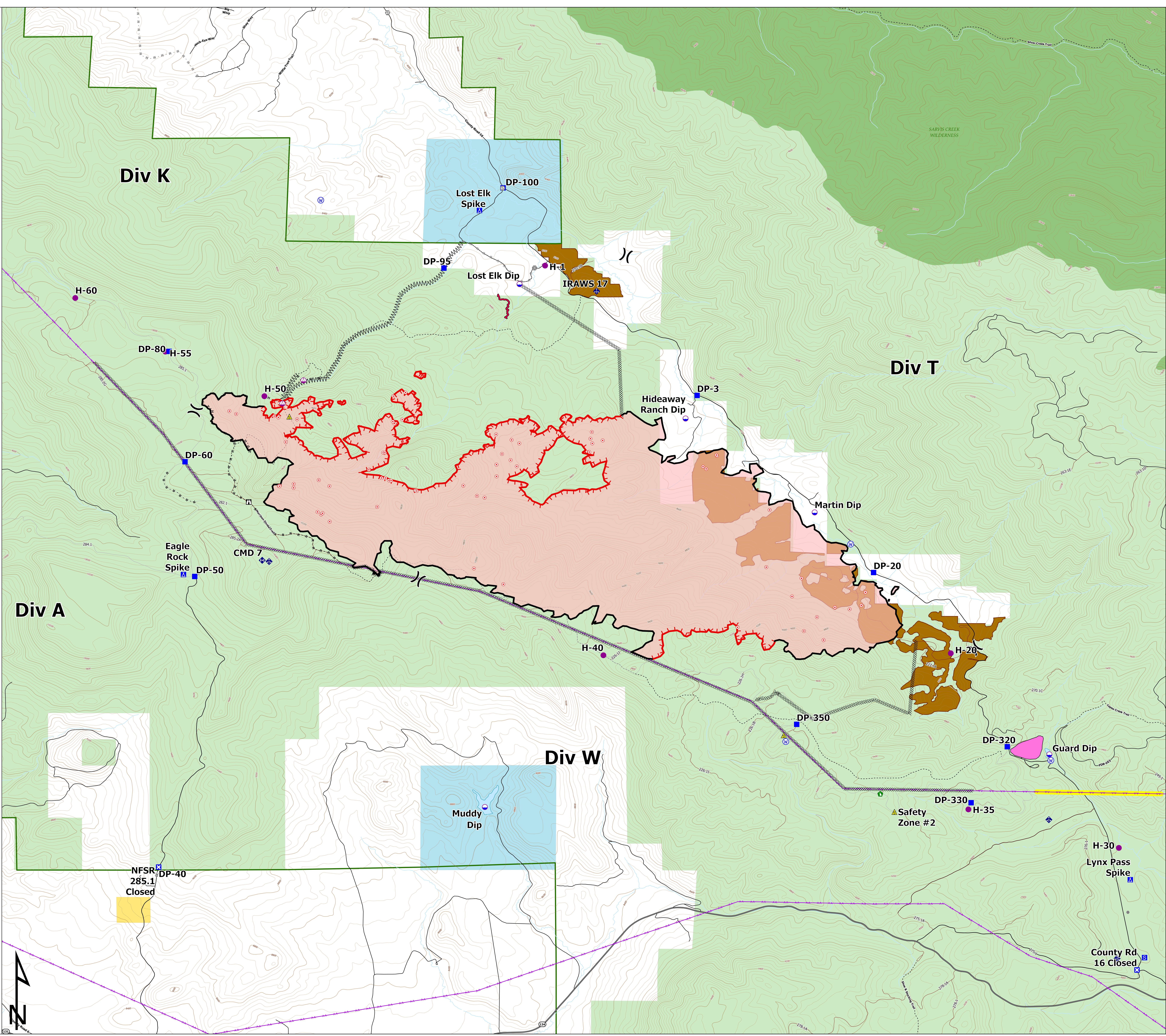


Operations

Muddy Slide
WYMRF-000195
07/09/2021

4,093 acres at 7/08/21 1418
50% Containment

- Dip Site
- Helispot
- Sling Site
- Division Break
- Drop Point
- Closure
- Camp
- Staging Area
- Lookout
- Hot Spot - Spot Fire
- Other
- Gate
- Bridge
- Dozer Push
- Mobile Weather Unit
- Repeater
- Safety Zone
- Water Source
- Weather Station
- Forest Boundary
- Highways
- Routes
- USGS Roads
- Improved Road
- Unimproved Road
- Closed Road
- Decommissioned Roads
- Trails
- Aerial Hazard
- Aerial Hazard Caution Area
- Ditch - No Heavy Equipment
- Wildfire Daily Fire Perimeter
- No Heavy Equipment
- Morrison II Harvest Units
- Wilderness
- Bureau of Land Management
- Private
- State
- US Forest Service



7/8/2021 1907
Acres from MMA
WGS 1984 Datum, LatLong Grid