



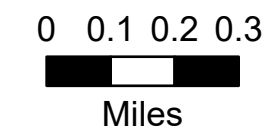


Operations
Div K
Oil Springs
COWRD-000178
6/23/2021
8,330 acres
as of 6/22/2021, 1634 Hrs



-  Fire Edge
-  Wildfire Daily Fire Perimeter
-  BLM
-  State



NAD 1983 UTM Zone 13N
Acres from IR
camille.wiseman
6/23/2021, 0149 hrs
ops_2021_OilSprings_COWRD000178_

