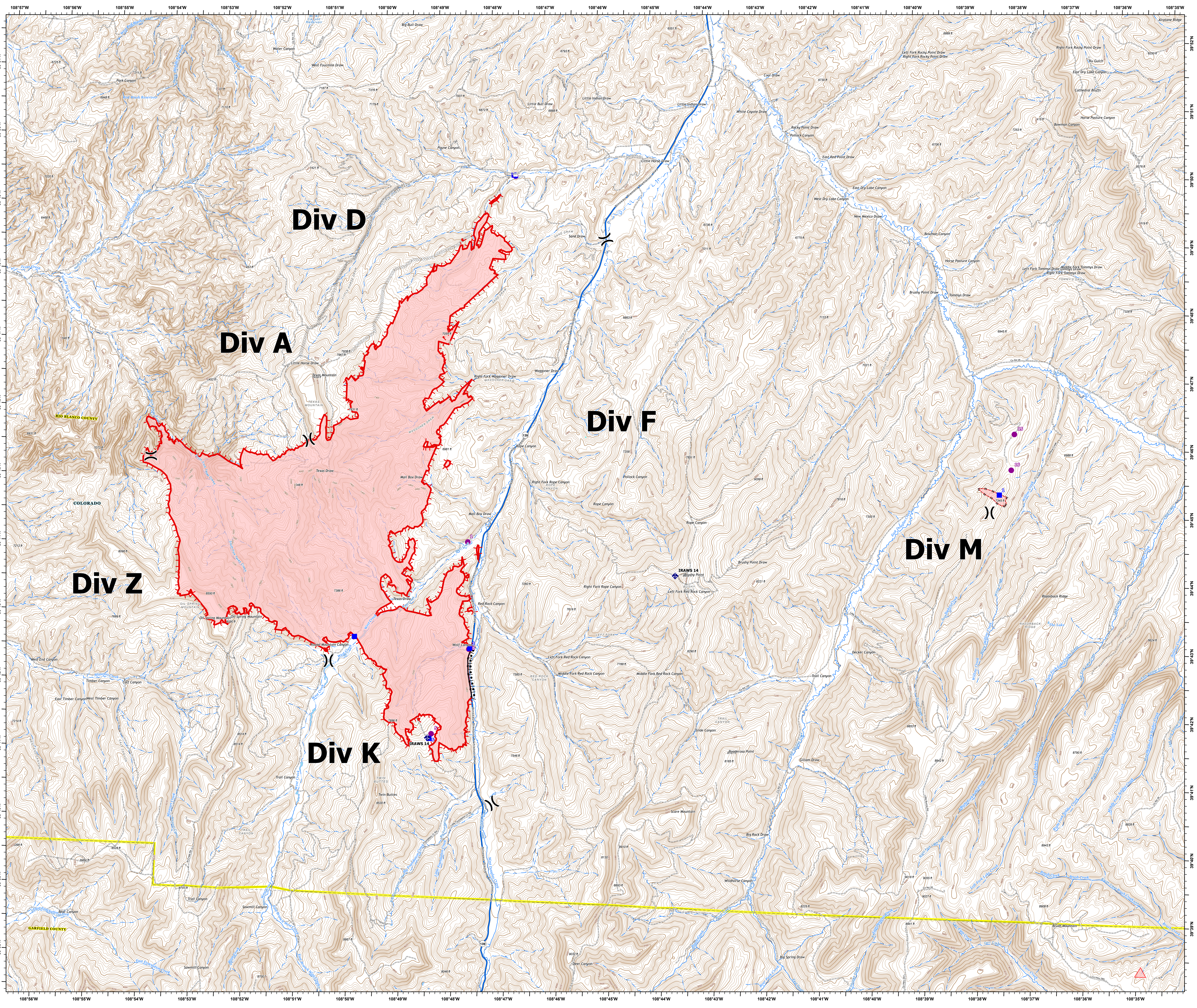

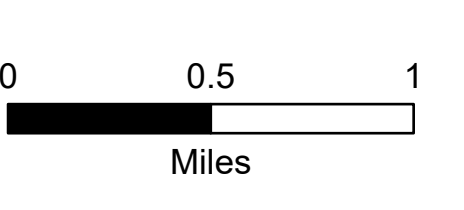




- Dip Site
- Helispot
- Division Break
- Drop Point
- Mobile Weather Unit
- Completed Burnout
- Completed Road as Line
- Planned Dozer Line
- Fire Edge
- Wildfire Daily Fire Perimeter
- Highway
- Local or 4WD road
- Perennial Stream
- Intermittent Stream
- Lake
- County Boundary



Avenza Maps



NAD 1983 UTM Zone 13N
Acres from IR
6/24/2021, 1316 Hrs
ops_2021_06/24/2021_COWRD000178