










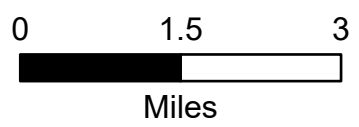
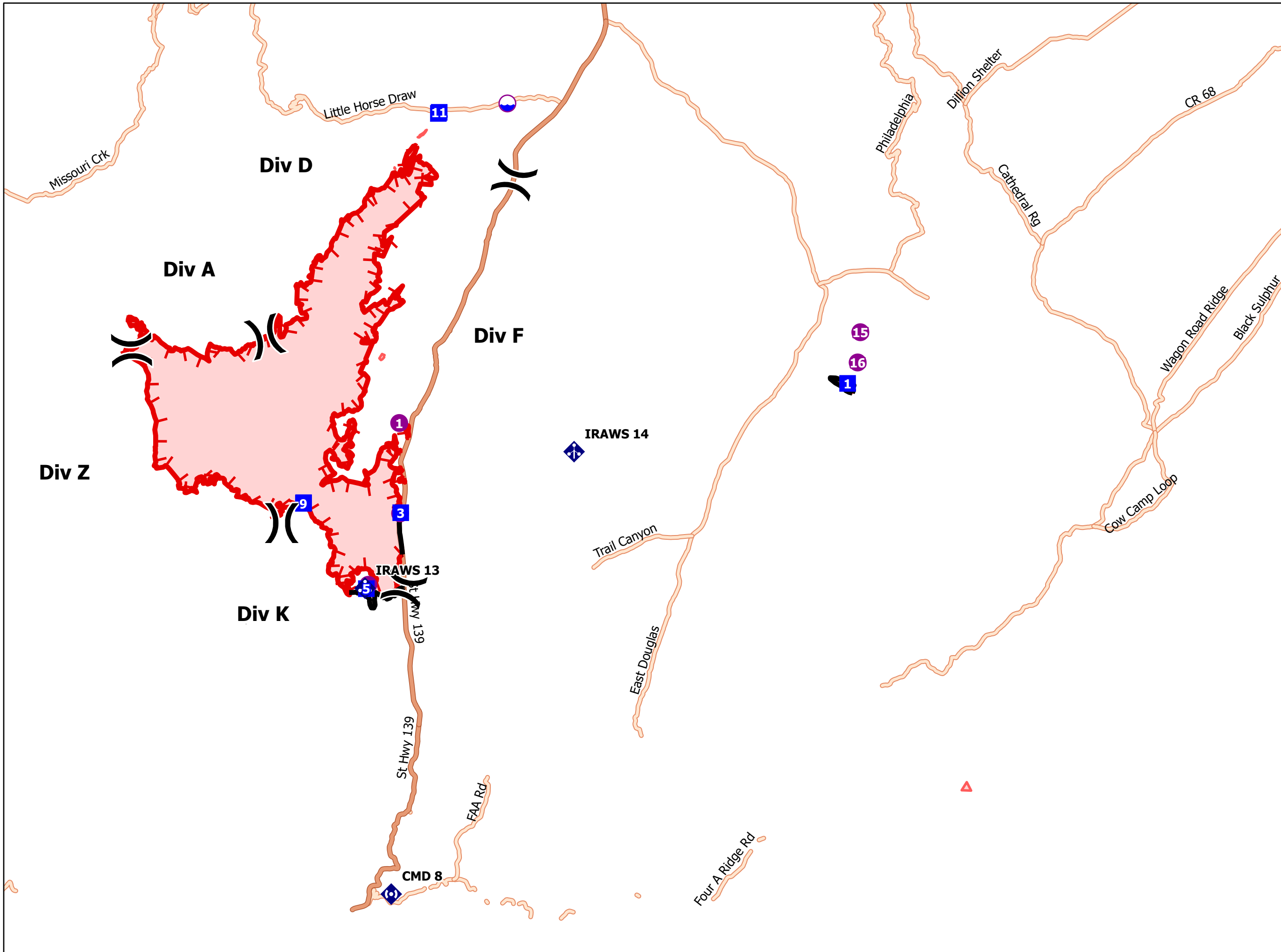


IAP
 Oil Springs
 COWRD-000178
 6/26/2021
 12,707 acres
 as of 6/24/2021, 1300 Hrs



-  Dip Site
-  Helispot
-  Division Break
-  Drop Point
-  Mobile Weather Unit
-  Repeater
-  Fire Edge
-  Contained Line
-  County Road
-  State Hwy
-  Wildfire Daily Fire Perimeter



NAD 1983 UTM Zone 13N
 Acres from IR
 camille.wiseman
 6/25/2021, 2044 hrs
 iap_2021_OilSprings_COWRD000178

