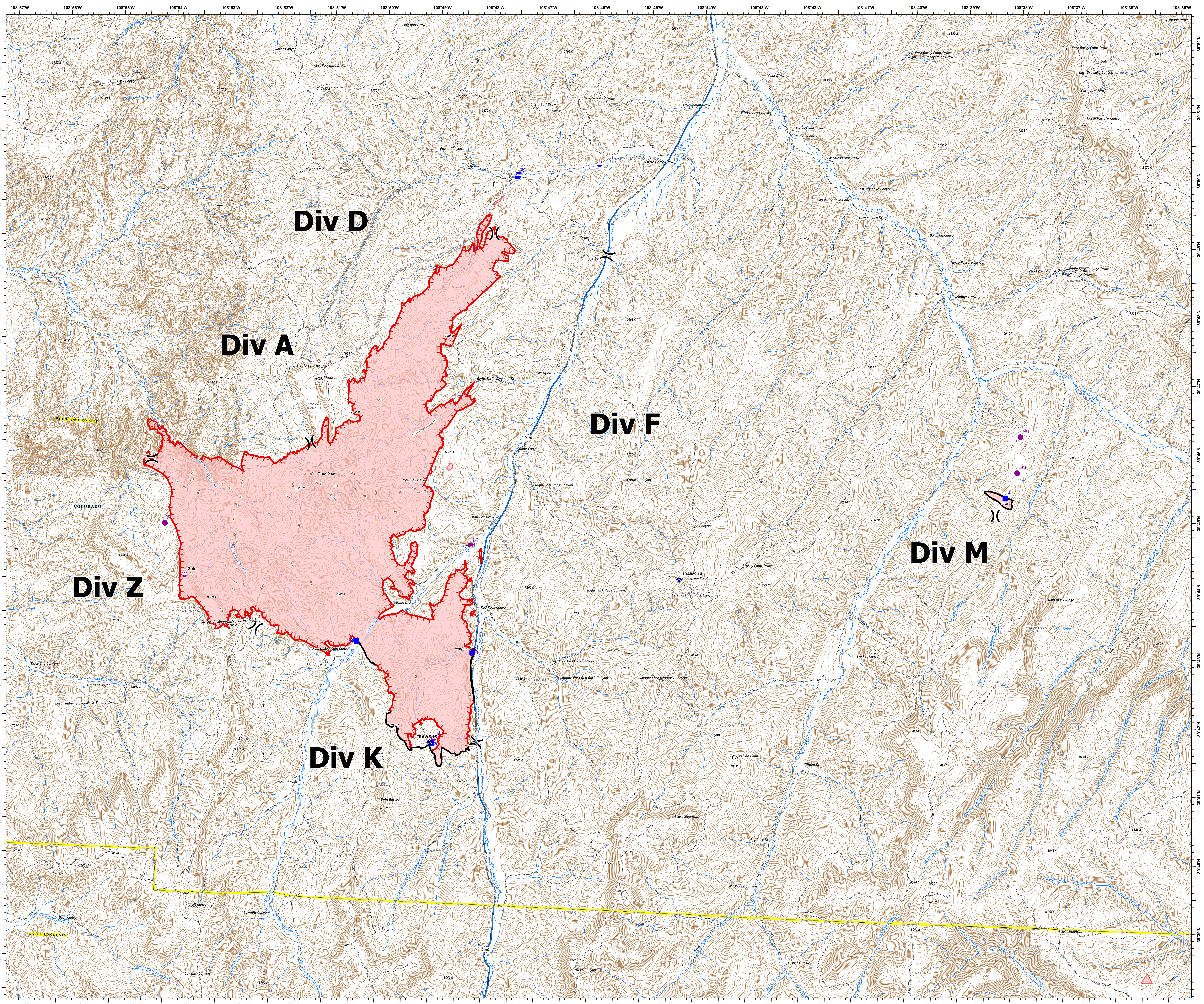

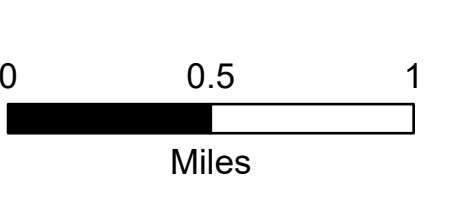




- Dip Site
- Helispot
- Sling Site
- Division Break
- Drip Point
- Mobile Weather Unit
- Repeater
- Planned Dozer Line
- Planned Plow Line
- Fire Edge
- Contained Line
- Wildfire Daily Fire Perimeter
- Highway
- Local or 4WD road
- Perennial Stream
- Intermittent Stream
- Lake
- County Boundary



Avenza Maps



NAD 1983 UTM Zone 13N  
Acres from IR  
6/26/2021 2:00 AM  
ops\_2021\_06/26/2021\_COWRD000178