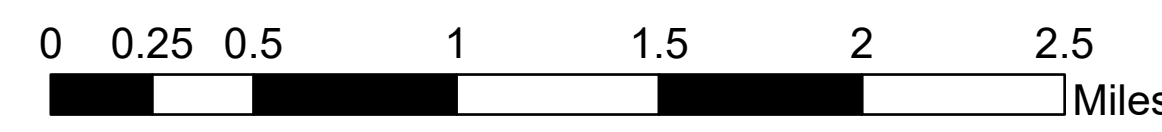


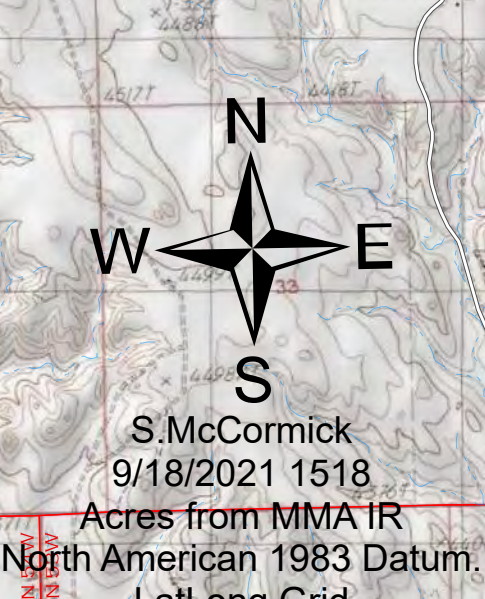
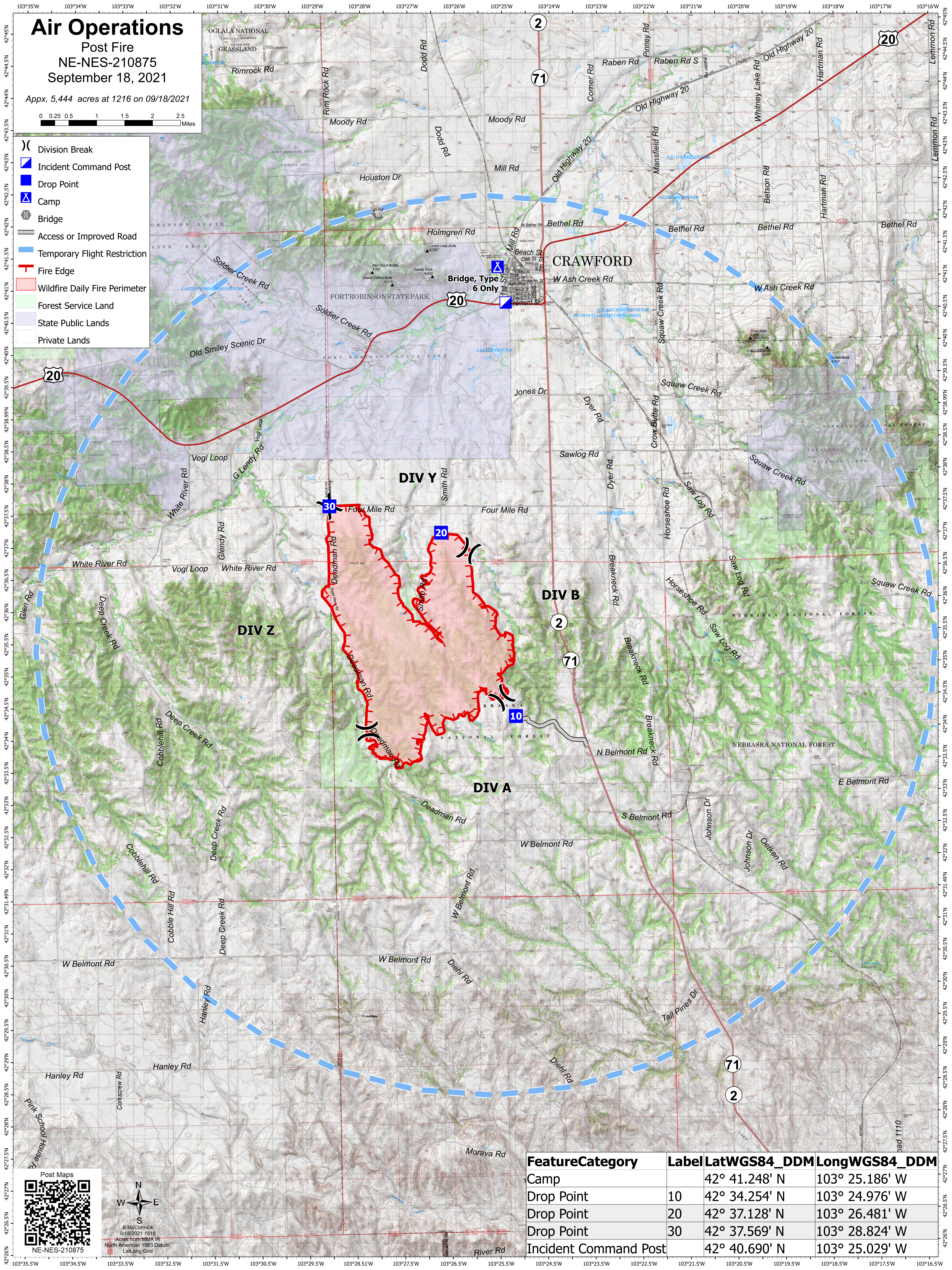
Air Operations

Post Fire
NE-NES-210875
September 18, 2021

Appx. 5,444 acres at 1216 on 09/18/2021



- Division Break
- Incident Command Post
- Drop Point
- Camp
- Bridge
- Access or Improved Road
- Temporary Flight Restriction
- Fire Edge
- Wildfire Daily Fire Perimeter
- Forest Service Land
- State Public Lands
- Private Lands



S. McCormick
9/18/2021 1518
Acres from MMA IR
North American 1983 Datum
Lat/Long Grid

Feature	Category	Label	LatWGS84_DDM	LongWGS84_DDM
Camp			42° 41.248' N	103° 25.186' W
Drop Point		10	42° 34.254' N	103° 24.976' W
Drop Point		20	42° 37.128' N	103° 26.481' W
Drop Point		30	42° 37.569' N	103° 28.824' W
Incident Command Post			42° 40.690' N	103° 25.029' W