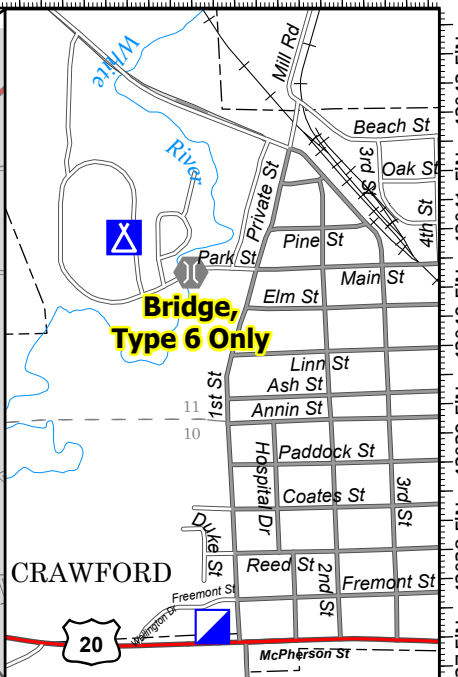
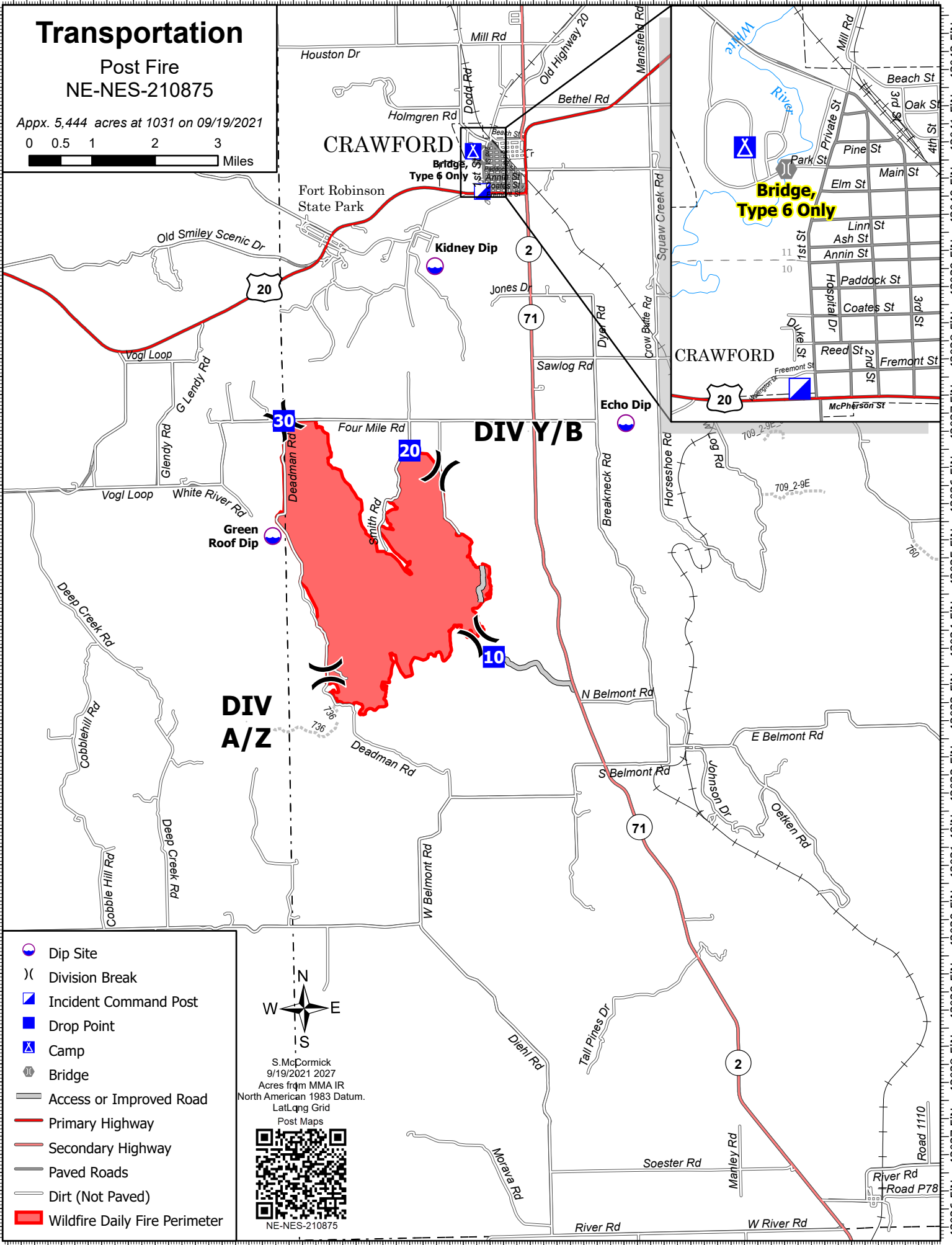
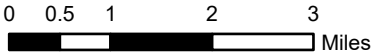


103°33.5'W 103°32'W 103°30.5'W 103°29'W 103°27.5'W 103°26'W 103°24.5'W 103°23'W 103°21.5'W 103°20'W 103°18.5'W 103°17'W

# Transportation

## Post Fire NE-NES-210875

Appx. 5,444 acres at 1031 on 09/19/2021



- Dip Site
- Division Break
- Incident Command Post
- Drop Point
- Camp
- Bridge
- Access or Improved Road
- Primary Highway
- Secondary Highway
- Paved Roads
- Dirt (Not Paved)
- Wildfire Daily Fire Perimeter



S. McCormick  
9/19/2021 2027  
Acres from MMA IR  
North American 1983 Datum.  
Lat/Lng Grid  
Post Maps



NE-NES-210875

103°34'W 103°32.5'W 103°31'W 103°29.5'W 103°28'W 103°26.5'W 103°25'W 103°23.5'W 103°22'W 103°20.5'W 103°19'W 103°17.5'W