




Briefing


























Robinson
WYHPD-210153
6/14/2021

697 acres at
 6/12/2021 1647

18% Containment

0 0.5 Miles 1

-  Dip Site
-  Helispot
-  Sling Site
-  Division Break
-  Drop Point
-  Camp
-  Staging Area
-  Gate
-  Internet Access
-  Repeater
-  Water Source
-  Restricted Water Source
-  Completed Hand Line
-  Access or Improved Road
-  Other
-  Fire Edge
-  Contained Line
-  Wildfire Daily Fire Perimeter
-  Big Spring Fire Area - 2003
-  USFS Routes
-  Bureau of Land Management
-  Forest Service
-  Local Government
-  Private
-  State
- Routes

RM Blue - Trice
 6/13/2021 2158
 Acres from Recon flight
 North American 1983 Datum. LatLong
 Grid