















**IAP**  
**Sand Creek**  
 WY-SHF-000414  
 9/13/2021

749 acres  
 9/11/2021 at 0916 hrs  
 From MMA flight

0 0.25 0.5  
 Miles

-  Dip Site
-  Helispot
-  Division Break
-  FOB (Forward Operating Base)
-  Fire Edge
-  Wildfire Daily Fire Perimeter
-  Main Road
-  Minor Road or Two-Track
-  Trail
-  Campground
-  Lodge