




Suppression Repair

Sand Creek

WY-SHF-000414
9/15/2021

907 acres
9/14/2021 at 1233 hrs
From MMA flight

0 0.25 0.5
Miles

- Helispot
- X Division Break
- A FOB (Forward Operating Base) or Spike Camp
- S Staging Area
- Noxious Weed Population
- W Water Development or Draft Site
- C Campground
- L Lodge
- H Completed Hand Line
- | Fire Edge
- | Contained Line
- | Retardant Drop (Approximate)
- | Fence
- | Grazing Allotment Boundary
- | Trail
- | Main Road
- | Minor Road or Two-Track
- | Wind River Indian Reservation Tribal Lands
- | Bureau of Land Management
- | Forest Service
- | Private
- | Wilderness