




















IAP
Sand Creek
 WY-SHF-000414
 9/16/2021

907 acres
 9/14/2021 at 1233 hrs
 From MMA flight

0 0.25 0.5
 Miles

-  Dip Site
-  Helispot
-  Division Break
-  FOB (Forward Operating Base)
-  Staging Area
-  Repeater
-  Completed Hand Line
-  Fire Edge
-  Contained Line
-  Wildfire Daily Fire Perimeter
-  Main Road
-  Minor Road or Two-Track
-  Trail
-  Campground
-  Lodge
-  Wind River Indian Reservation Tribal Lands
- Bureau of Land Management
- Forest Service
- Private
- State