











Operations
 Sand Creek
 WY-SHF-000414
 9/16/2021

907 acres
 9/14/2021 at 1233 hrs
 From MMA flight

0 0.1 0.2
 Miles

-  Dip Site
-  Helispot
-  Division Break
-  Staging Area
-  Repeater
-  H - Completed Hand Line
-  Fire Edge
- Contained Line

Beauty Lake

Div A

Div S

Div D

Structure Group

LOWER GOVT SLOPE (633)

UPPER GOVT SLOPE (633)

CMD-1

H-1

H-5

H-4

H-3

H-6

H-2

Shoshone Lake road