


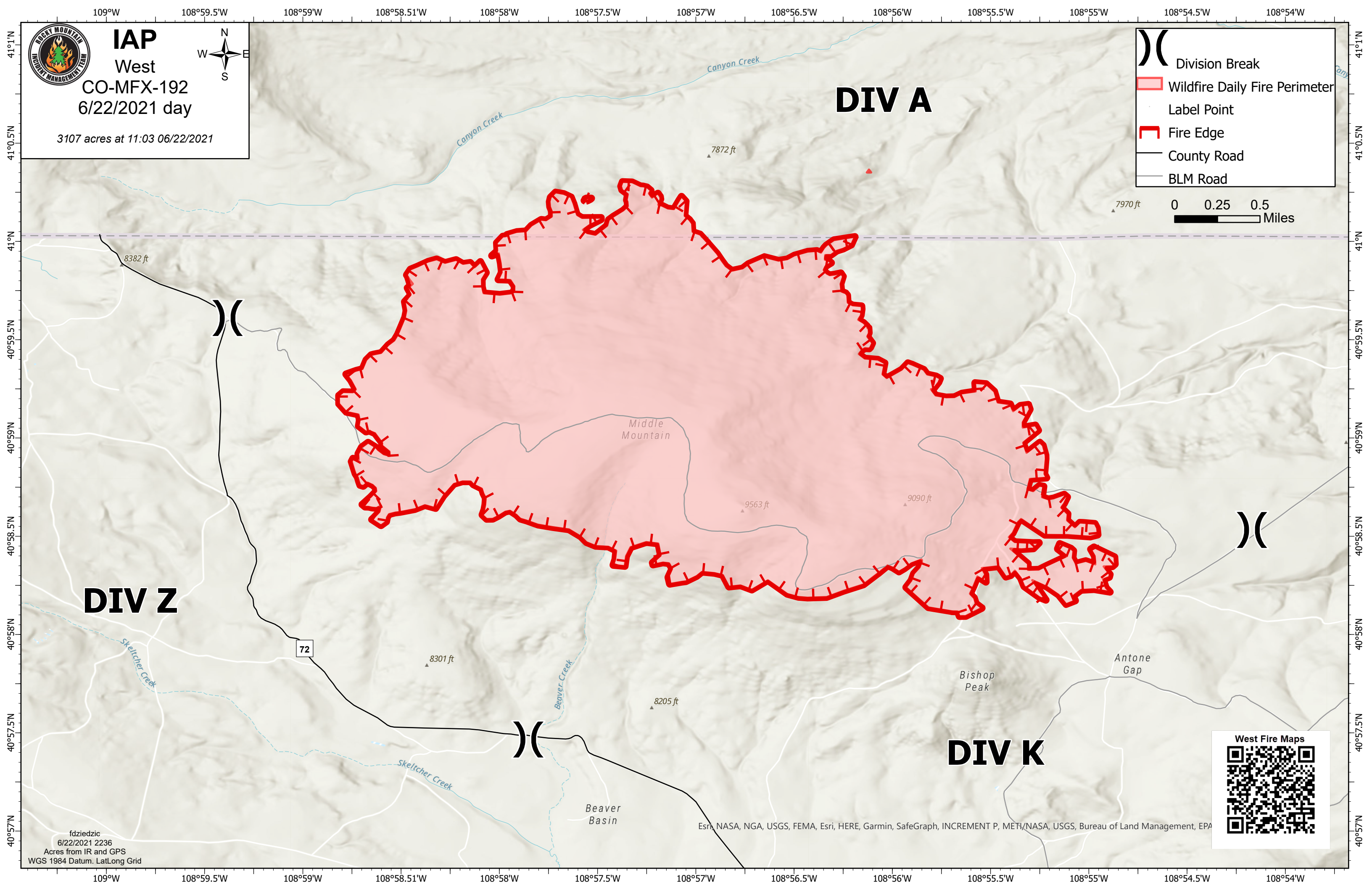



IAP
 West
 CO-MFX-192
 6/22/2021 day

3107 acres at 11:03 06/22/2021



- Division Break
- Wildfire Daily Fire Perimeter
- Label Point
- Fire Edge
- County Road
- BLM Road



DIV Z

DIV A

DIV K



fdziedzic
 6/22/2021 2236
 Acres from IR and GPS
 WGS 1984 Datum, LatLong Grid

Esri, NASA, NGA, USGS, FEMA, Esri, HERE, Garmin, SafeGraph, INCREMENT P, METI/NASA, USGS, Bureau of Land Management, EPA