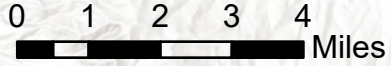


Transportation

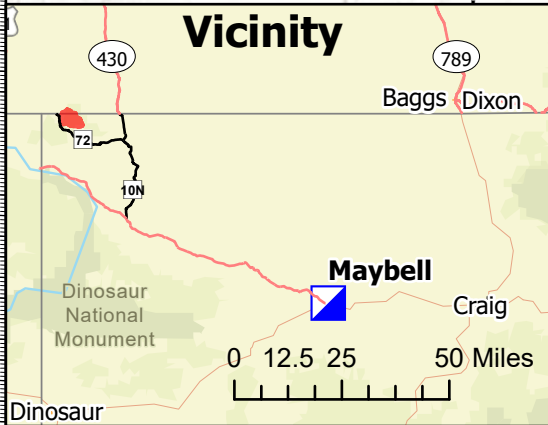


West
CO-MFX-192
6/25/2021

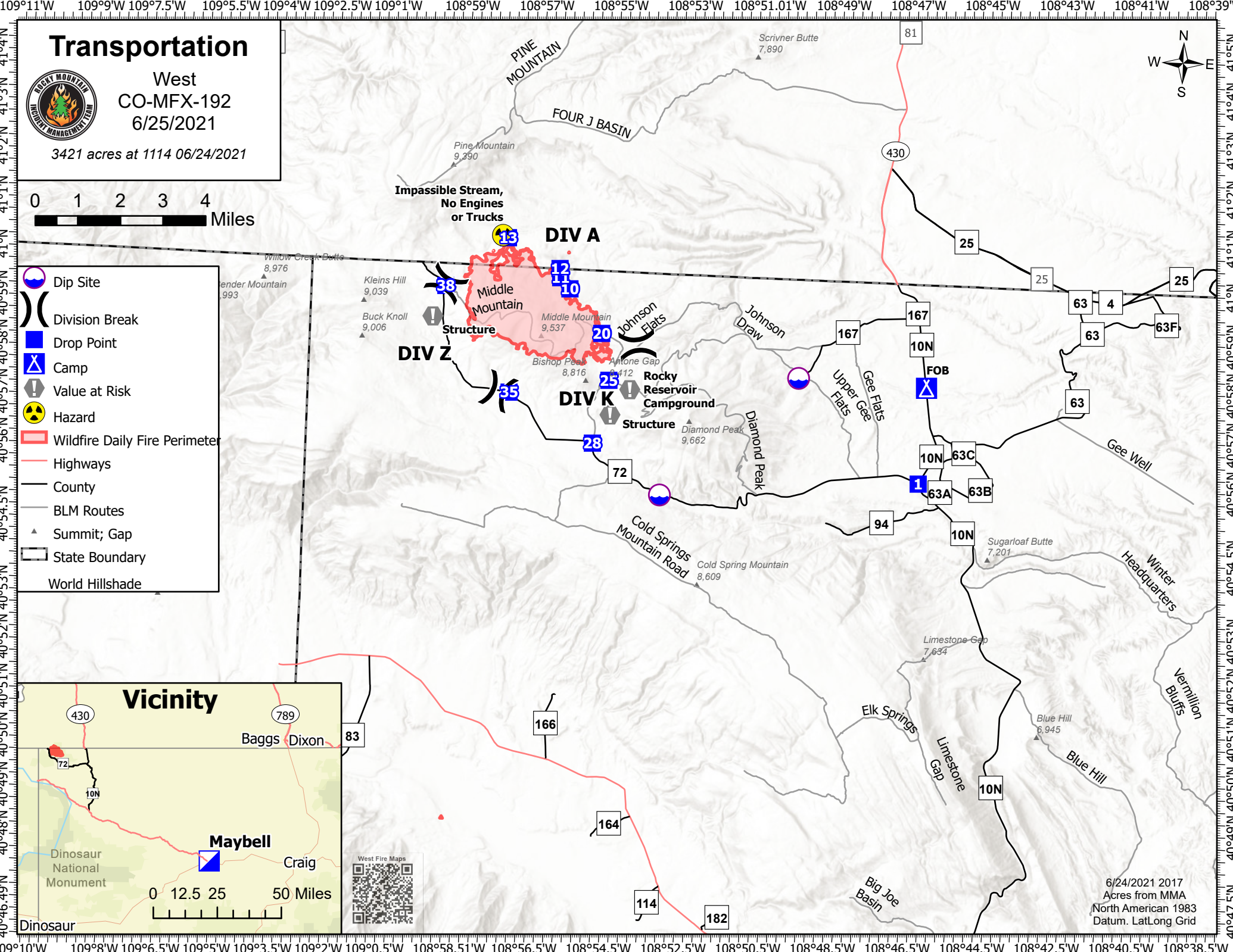
3421 acres at 1114 06/24/2021



- Dip Site
- Division Break
- Drop Point
- Camp
- Value at Risk
- Hazard
- Wildfire Daily Fire Perimeter
- Highways
- County
- BLM Routes
- Summit; Gap
- State Boundary
- World Hillshade



West Fire Maps



6/24/2021 2017
Acres from MMA
North American 1983
Datum. LatLong Grid