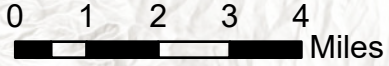


Transportation

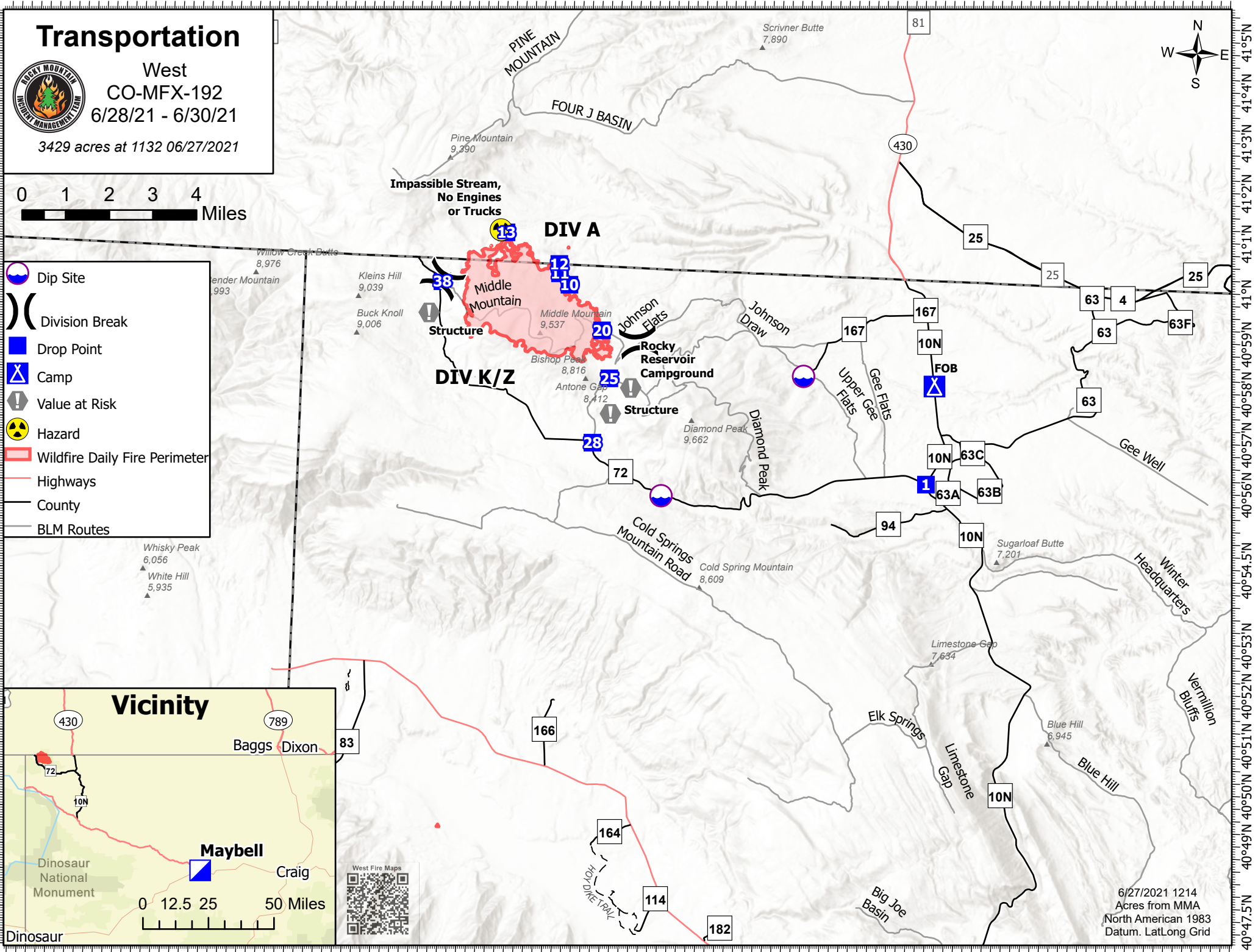
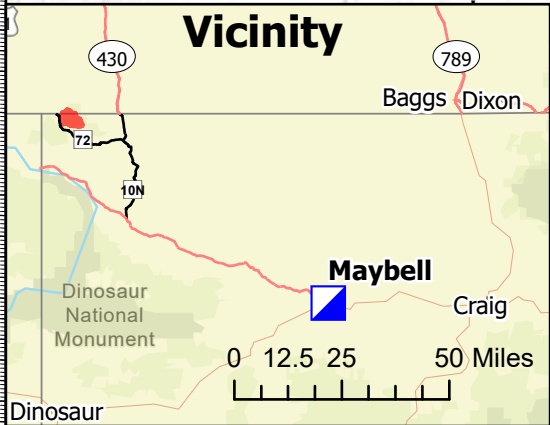


West
CO-MFX-192
6/28/21 - 6/30/21

3429 acres at 1132 06/27/2021



- Dip Site
- Division Break
- Drop Point
- Camp
- Value at Risk
- Hazard
- Wildfire Daily Fire Perimeter
- Highways
- County
- BLM Routes



6/27/2021 1214
Acres from MMA
North American 1983
Datum. LatLong Grid