





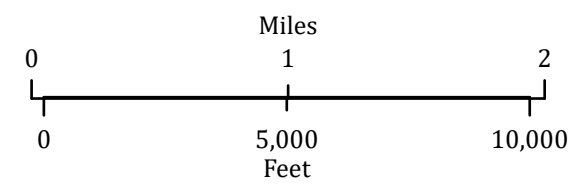



West Fire
CO-MFX-192
Infrared
Interpretation

Imagery Date:
 07/07/2021 2353 MDT

-  Heat Perimeter
-  Intense Heat
-  Scattered Heat
-  Isolated Heat Sources
-  Potential heat source
-  Cloud Cover



Datum: WGS 1984



IRIN: Billy Harris
 Map produced:
 7/8/2021 0454 PDT
 Interpreted size: N/A acres



Esri, USDA Farm Service Agency