

INCIDENT ACTION PLAN

Saturday June 26, 2021

0600-2100

Wild Cow Fire



CO-GRD-210189

Upper Colorado River Type 3 Incident Management Team


Ross Wilmore, Incident Commander

Incident Information: (970) 628-5622





Incident Maps


INCIDENT OBJECTIVES (ICS 202)

1. Incident Name:	2. Operational Period:		
WILD COW	Date/Time From:	SAT	Date/Time To:
	06/26/2021 0600		06/26/2021 2100
3. Objective(s):			
Provide for firefighter and public safety throughout the incident.			
Mitigate COVID-19 risks throughout the incident.			
Contain the fire:			
<ul style="list-style-type: none"> • East of Baxter Pass Road, • South of Crippled Creek Cowboy Ranch and Atchee, • West of South Canyon, and • North of West Salt Creek / South Canyon confluence 			
Ensure the protection of identified values at risk within proximity of the fire area throughout the incident.			
Prior to engagement STOP, THINK, and TALK before you ACT.			
Ensure timely and accurate information to the public throughout the incident.			
Maintain cost containment commensurate with the risks and values at stake throughout the incident.			
4. Operational Period Command Emphasis:			
Resolve outstanding logistical issues. Continue efficient incident management, paying particular attention to safe fireline operations. Continue effective public outreach.			
General Situational Awareness:			
Safety Message			
The fire is located in very steep, rugged country, so watch your footing and remember that travel times are much longer than the fire's potential rate of spread. The weather will begin drying today, but an occasional thunderstorm may hit the fire, bringing rain, lightning, and/or gusty winds. Be mindful of snag hazards in Division D. Roads may be dusty and very slick in the same trip!			
Country Jam traffic will impact travel near Loma and Mack, so follow the Wild Cow transportation routes to avoid conflicts during the afternoon and evening.			
Remember to Stop, Think, and Talk before you Act!			
Finance Message			
Please email all time (CTRs) and finance correspondence to 2021.wildcow.finance@firenet.gov . All demob paperwork will be emailed within 48hrs of demob. To ensure you receive your demob paperwork, please provide a good email address to finance as soon as possible.			
PIO Message			
PIO will be remote Saturday, June 26, 2021 until further notice. Please call, text, or email with updates and photos to 970-379-9216 or cutright@carbondairefire.org .			
7. Prepared by:	HENNINGER, DWIGHT	Position/Title:	PSC3
8. Approved by Incident Commander:	Name: WILMORE, ROSS	Signature:	
ICS 202	IAP Page	Date/Time:	06/25/2021 0000

INCIDENT OBJECTIVES (ICS 202)

1. Incident Name:		2. Operational Period:	
WILD COW		Date/Time From: 06/26/2021 0600 SAT	Date/Time To: 06/26/2021 2100 SAT
5. Site Safety Plan Required? Yes <input type="checkbox"/> No <input checked="" type="checkbox"/>			
Approved Site Safety Plan(s) Located			
6. Incident Action Plan		(the items checked below are included in this Incident Action Plan):	
<input checked="" type="checkbox"/> ICS 202	<input type="checkbox"/> ICS 207	Other Attachments: <input type="checkbox"/> _____ <input type="checkbox"/> _____ <input type="checkbox"/> _____ <input type="checkbox"/> _____	
<input checked="" type="checkbox"/> ICS 203	<input type="checkbox"/> ICS 208		
<input checked="" type="checkbox"/> ICS 204	<input checked="" type="checkbox"/> ICS 220		
<input checked="" type="checkbox"/> ICS 205	<input checked="" type="checkbox"/> Map/Chart		
<input type="checkbox"/> ICS 205A	<input checked="" type="checkbox"/> Weather Forecast/Tides/Currents		
<input checked="" type="checkbox"/> ICS 206			
7. Prepared by: HENNINGER, DWIGHT		Position/Title: PSC3	Signature: 
8. Approved by Incident Commander:		Name: WILMORE, ROSS	Signature: 
ICS 202	IAP Page	Date/Time: 06/25/2021 0000	

ORGANIZATION ASSIGNMENT LIST (ICS 203)

1. Incident Name:		2. Operational Period:	
WILD COW		Date/Time From: 06/26/2021 0600 SAT	Date/Time To: 06/26/2021 2100 SAT
3. Incident Commander(s) and Command Staff:			
IC/UC	WILMORE, ROSS D		
DEPUTY	CAVALIERE, FRANK		
SAFETY OFFICER	JOHNSON, BRENT		
INFORMATION OFFICER	CUTRIGHT, JENNY		
4. Agency/Organization Representative(s):			
Agency/Organization	Name		
BLM- GRAND JUCTION	WOLFGANG, GREG LARSON, GREG		
5. Planning Section:			
CHIEF	HENNINGER, DWIGHT		
DEPUTY			
RESOURCES UNIT	BEN-HORIN, DAN (T)		
GIS SPECIALIST	JACKS, LINDE		
RESOURCES ADVISOR	HEINRITZ, MATT DERAS, MARLIN (T)		
6. Logistics Section:			
CHIEF	OVERBYE, LARRY		
7. Operations Section:			
OPS SECTION CHIEF	NOVAK, MARK		
STAGING AREA			
DIVISION/GROUP	ALPHA	DUFFORD, MIKE	
DIVISION/GROUP	DELTA	FAUST, BEN	
DIVISION/GROUP	ZULU	MAD RIVER	
7b. Air Operations Branch:			
AIR ATTACK SUPERVISOR	HAMMOND, CLARK		
8. Finance/Administration Section:			
CHIEF	RUSSELL, TAMMY		
9. Prepared By:	Name:	Position/Title:	Signature:
ICS 203	HENNINGER, DWIGHT	PSC3	
IAP Page		Date/Time: 06/25/2021 1600	

Division/Group Assignment List (ICS 204 WF)
Controlled Unclassified Information//Basic

1. Incident Name:		3.				
WILD COW		Branch:	Division/Group			
2. Operational Period:						
Date/Time From: 06/26/2021 0600	SAT	Date/Time To: 06/26/2021 2100	SAT			
4. Operations Personnel						
OPERATIONS CHIEF	NOVAK, MARK	DIVISION/GROUP SUPERVISOR	DUFFORD, MIKE			
5. Resources Assigned this Period						
Strike Team / Task Force / Resource Designator	LWD	Leader	Number Persons	Drop Off PT./Time	Pick Up PT./Time	
MASTICATOR		LOVELL, KEN; CAMPBELL, IRVINE (T)	2	DP-10/		
GRAYBACK FORESTRY INC. - T21A - NCC-12B	06/30	LORD, EDWIN	20	DP-10/		
KIOWA FIRE DEPARTMENT	07/07	KUILL, KORY	3	DP-10/		
ENGINE - T3 - GRAND JUNCTION FD - BR 6 (GRAND JUNCTION)	07/05	EVANS, JOSH	4	DP-10/		
ENGINE - T1 - CLIFTON FPD (21) - ENGINE 22	07/05	DUCKWORTH, JEREMY	4	DP-10/		
ENGINE - T3 - DFPC-3141			4	DP-10/		
TREASURE VALLEY WT, TYPE 2-TENDER			2	DP-10/		
ENGINE INTERIOR 5-5	07/07	STOVER, AUSTIN	3	DP-10/		
SHAWNEE FIRE SUPPRESSION	07/08	BROWN, CRAIG	11	DP-10/		
6. Control Operations/Work Assignments:						
<ul style="list-style-type: none"> • Improve existing fireline. • Continue to work the black edge. • Evaluate and continue to prep and burn along 242 Rd to bring the black down the road. 						
7. Special Instructions:						
Refer to COMMs plan for radio frequencies.						
8. Division/Group Communication Summary						
Function	Channel	RX Frequency N/W	RX Tone/NAC	TX Frequency N/W	TX Tone/NAC	Mode
COMMAND						
TACTICAL						
LOGISTICS						
AIR TO GROUND						
9. Prepared By (Resource Unit Leader)		Approved By (Planning Section Chief)		Date	Time	
WILSON, YESENIA		WILMORE, ROSS		06/25/2021	1800	

Division/Group Assignment List (ICS 204 WF)
Controlled Unclassified Information//Basic

1. Incident Name:		3.				
WILD COW		Branch:		Division/Group		
2. Operational Period:				DELTA		
Date/Time From: 06/26/2021 0600 SAT	Date/Time To: 06/26/2021 2100 SAT					
4. Operations Personnel						
OPERATIONS CHIEF	NOVAK, MARK	DIVISION/GROUP SUPERVISOR	FAUST, BEN			
5. Resources Assigned this Period						
Strike Team / Task Force / Resource Designator	LWD	Leader	Number Persons	Drop Off PT./Time	Pick Up PT./Time	
BOISE BLM SMOKEJUMPERS	07/04	CAMPBELL, IRVINE	12	DP-10/		
AMR - COLORADO SPRINGS			2	DP-10/		
SHARKEY, LIAM BLAKE - EMTF			1	DP-10/		
FLATHEAD IHC		LEE, BERRY	20	DP-10/		
SAN JUAN IHC			20	DP-10/0630		
6. Control Operations/Work Assignments:						
<ul style="list-style-type: none"> o Look for opportunity to build direct line. o Improve indirect line to rock outcropping. o Build indirect line out to the outcrop to 242 Rd. o Improve indirect line to rock outcropping and burn it out. o Scout bottom of Div D for potential contingency lines and recon flight to identify indirect line. 						
7. Special Instructions:						
<p>Be aware of oil and gas infrastructure.</p> <p>UTV's will get crews up to DIV D from the Crazy Cowboy Ranch ridge.</p> <p>Refer to COMMs plan for radio frequencies.</p>						
8. Division/Group Communication Summary						
Function	Channel	RX Frequency N/W	RX Tone/NAC	TX Frequency N/W	TX Tone/NAC	Mode
COMMAND						
TACTICAL						
LOGISTICS						
AIR TO GROUND						
9. Prepared By (Resource Unit Leader)		Approved By (Planning Section Chief)		Date	Time	
HENNINGER, DWIGHT		WILMORE, ROSS		06/25/2021	1900	

Division/Group Assignment List (ICS 204 WF)
 Controlled Unclassified Information//Basic

1. Incident Name:		3.				
WILD COW		Branch:	Division/Group			
2. Operational Period:						
Date/Time From: 06/26/2021 0600 SAT	Date/Time To: 06/26/2021 2100 SAT	ZULU				
4. Operations Personnel						
OPERATIONS CHIEF	NOVAK, MARK	DIVISION/GROUP SUPERVISOR	MAD RIVER			
5. Resources Assigned this Period						
Strike Team / Task Force / Resource Designator	LWD	Leader	Number Persons	Drop Off PT./Time	Pick Up PT./Time	
MAD RIVER IHC	06/30		18	DP-10/		
6. Control Operations/Work Assignments:						
<ul style="list-style-type: none"> o Continue line construction to D/Z break. o Improve line along Division Zulu perimeter. o Scout contingency lines. 						
7. Special Instructions:						
Refer to COMMs plan for radio frequencies.						
8. Division/Group Communication Summary						
Function	Channel	RX Frequency N/W	RX Tone/NAC	TX Frequency N/W	TX Tone/NAC	Mode
COMMAND						
TACTICAL						
LOGISTICS						
AIR TO GROUND						
9. Prepared By (Resource Unit Leader)		Approved By (Planning Section Chief)		Date	Time	
HENNINGER, DWIGHT		WILMORE, ROSS		06/25/2021	1723	

INCIDENT RADIO COMMUNICATIONS PLAN (ICS 205)

Controlled Unclassified Information//Basic


1. Incident Name: WILD COW	2. Date/Time Prepared: Date: 06/25/2021 Time: 1313	3. Operational Period: Date/Time From: 06/26/2021 0600 SAT Date/Time To: 06/26/2021 2100 SAT
--------------------------------------	---	---

4. Basic Radio Channel Use:

Zone Group	Ch #	Function	Channel Name/Trunked Radio System Talkgroup	Assignment	RX Freq	RX Tone/NAC	TX Freq	TX Tone/NAC	Mode (A, D, or M)	Remarks
UCR WEST ZONE		COMMAND	LOGAN WASH	COMMAND	RX 172.1125		163.0750	146.2	D	portable repeater at Baxter Pass
UCR WEST ZONE		TACTICAL	V FIRE 21	TACTICAL SECONDARY	154.2800		154.2800	156.7	D	Backup Tactical. Mutual aid state, county, local.
UCR WEST ZONE		AIR TO GROUND	A/G 49	AIR TO GROUND	168.0375		168.0375		D	
UCR WEST ZONE		TACTICAL	BLM FIRE TAC 7	TACTICAL PRIMARY ALL DIVISIONS	169.2875		169.2875		D	

5. Special Instructions:

Portable repeater is located near Baxter Pass.

6. Prepared By (Communications Unit Leader)	Name: WILSON, YESENIA	Signature: 
ICS 205	IAP Page	Date/Time: 06/25/2021 1313

Medical Plan (ICS 206 WF)
Controlled Unclassified Information//Basic

1. Incident/Project Name:		2. Operational Period:	
WILD COW		Date/Time From: 06/26/2021 0600 SAT	Date/Time To: 06/26/2021 2100 SAT

3. Ambulance Services

Name	Complete Address	Phone & EMS Frequency	Advanced Life Support (ALS)	
			Yes	No
LOWER VALLEY FIRE DISTRICT	168 N. MESA ST, FRUITA, CO 81521	(970) 858-3133	X	
GRAND JUNCTION FIRE DEPARTMENT	625 UTE AVE GRAND JUNCTION, CO 81506	(970) 244-3555	X	

4. Air Ambulance Services

Name	Phone	Type of Aircraft	Capability
CAREFLIGHT	(800) 332-4923	BELL 412	1 PATIENT
CLASSIC MED	(801) 295-5700	N/A	1 PATIENT
UNIVERSITY OF UT BURN CENTER	(801) 581-2700		

5. Hospitals

Name Complete Address	GPS Datum - WGS 84 Coordinate Standard Degrees Decimal Minutes DD° MM.MMM' N - Lat DD° MM.MMM' W - Long	Travel Time		Phone	Helipad		Level of Care Facility
		Air	Ground		Yes	No	
		ST MARY'S HOSPITAL 2635 N SEVENTH ST GRAND JUNCTION, CO 81501	Lat: Long: VHF:		30 MIN	2 HRS	
COLORADO CANYONS 300 W OTTLEY AVE FRUITA, CO 81521	Lat: Long: VHF:	30 MINS	1.5 HRS	(970) 858-2119	X		LEVEL IV
COMMUNITY HOSPITAL 2351 G ROAD GRAND JUNCTION, CO 81505	Lat: Long: VHF:			9706443100	X		3

6. Area Location Capability

Branch Division/Group	

8. Prepared By (Medical Unit Leader)	9. Date/Time	10. Reviewed By (Safety Officer)	11. Date/Time
FRANK CAVALIERE, DEPUTY IC	06/25/2021 1313	DWIGHT HENNINGER, PSC3	06/25/2021 1600

Medical Plan (ICS 206 WF)
Controlled Unclassified Information//Basic

1. Incident/Project Name:	2. Operational Period:	
WILD COW	Date/Time From: 06/26/2021 0600 SAT	Date/Time To: 06/26/2021 2100 SAT

6. Area Location Capability

Branch Division/Group		
DIVISION A	EMS Responders & Capability:	AMR-16 PARAMEDIC
	Equipment Available on Scene:	AMBULANCE
	Medical Emergency Channel:	COMMAND
	ETA for Ambulance to Scene:	
	Air:	2 HRS
	Ground:	2.5 HRS
	Approved Helispot:	
	Lat: Long:	

7. Remote Camp Location(s)

Name & Location		
	Point Of Contact:	
	EMS Responders & Capability	
	Equipment Available on Scene:	
	Medical Emergency Channel:	
	ETA for Ambulance To Scene:	
	Air:	
	Ground:	
	Approved Helispot:	
	Lat: Long:	

Medical procedure for line injury/illness

AMR-16 (ALS) ambulance is stationed at Forward Operating Base #10.

AMR-16 will make patient(s) contact and triage prior to transport and make sure that the Incident Commander and Safety Officer is notified to determine mode of transportant (ground or air).

Ground transport will be AMR-16 to contact Grand Junction 911 dispatch for rendezvous with Lower Valley Fire District and rendezvous site will be determined due to severity of injury or illness.

If air transport is needed, request will be made through dispatch and landing site will be relayed to incoming medical helicopter.

8. Prepared By (Medical Unit Leader)	9. Date/Time	10. Reviewed By (Safety Officer)	11. Date/Time
FRANK CAVALIERE, DEPUTY IC	06/25/2021 1313	DWIGHT HENNINGER, PSC3	06/25/2021 1600

MEDICAL PLAN (ICS 206 WF)
Controlled Unclassified Information//Basic

Medical Incident Report

FOR A NON-EMERGENCY INCIDENT, WORK THROUGH CHAIN OF COMMAND TO REPORT AND TRANSPORT INJURED PERSONNEL AS NECESSARY.

FOR A MEDICAL EMERGENCY: IDENTIFY ON SCENE INCIDENT COMMANDER BY NAME AND POSITION AND ANNOUNCE "MEDICAL EMERGENCY" TO INITIATE RESPONSE FROM IMT COMMUNICATIONS/DISPATCH.
Ex: Sprains, strains, minor heat-related illness.

Use the following items to communicate situation to communications/dispatch.

1. CONTACT COMMUNICATIONS / DISPATCH

(Verify correct frequency prior to starting report)

Ex: "Communications: Div. Alpha. Stand-by for Emergency Traffic."

2. INCIDENT STATUS:

Provide incident summary (including number of patients) and command structure.

Ex: "Communications, I have a Red priority patient, unconscious, struck by a falling tree. Requesting air ambulance to Forest Road 1 at (Lat/Long.) This will be the Trout Meadow Medical, IC Is TFLD Jones. EMT Smith is providing medical care."

Severity of Emergency / Transport Priority	<input type="checkbox"/> RED/PRIORITY 1 Life or limb threatening injury or illness. Evacuation need is IMMEDIATE <i>Ex: Unconscious, difficulty breathing, bleeding severely, 2° - 3° burns more than 4 palm sizes, heat stroke, disoriented.</i> <input type="checkbox"/> YELLOW/PRIORITY 2 Serious Injury or illness. Evacuation may be DELAYED if necessary. <i>Ex: Significant trauma, unable to walk, 2° - 3° burns not more than 1-3 palm sizes.</i> <input type="checkbox"/> GREEN/PRIORITY 3 Minor Injury or illness. Non-Emergency transport	
Nature of Injury or Illness & Mechanism of Injury		<i>Brief Summary of Injury or Illness (Ex: Unconscious, Struck by Falling Tree)</i>
Transport Request		<i>Air Ambulance / Short Haul/Hoist Ground Ambulance / Other</i>
Patient Location		<i>Descriptive Location & Lat. / Long. (WGS84)</i>
Incident Name		<i>Geographic Name + "Medical" (Ex: Trout Meadow Medical)</i>
On-Scene Incident Commander		<i>Name of on-scene IC of Incident within an Incident (Ex: TFLD Jones)</i>
Patient Care		<i>Name of Care Provider (Ex: EMT Smith)</i>

3. INITIAL PATIENT ASSESSMENT: Complete this section for each patient as applicable (start with the most severe patient)

Patient Assessment: See IRPG Page 106

Treatment:

4. TRANSPORT PLAN:

Evacuation Location (if different): (Descriptive Location (drop point, intersection, etc.) or Lat. /Long.) Patient's ETA to Evacuation Location:

Helispot / Extraction Site Size and Hazards:

5. ADDITIONAL RESOURCES / EQUIPMENT NEEDS:

Example: Paramedic/EMT, Crews, Immobilization Devices, AED, Oxygen, Trauma Bag, IV/Fluid(s), Splints, Rope rescue, Wheeled litter, HAZMAT, Extrication

6. COMMUNICATIONS: Identify State Air/Ground EMS Frequencies and Hospital Contacts as applicable

Function	Channel Name/Number	Receive (Rx)	Tone/NAC *	Transmit (Tx)	Tone/NAC *
COMMAND					
AIR-TO-GRND					
TACTICAL					

7. CONTINGENCY: Considerations: If primary options fail, what actions can be implemented in conjunction with primary evacuation method? Be thinking ahead.

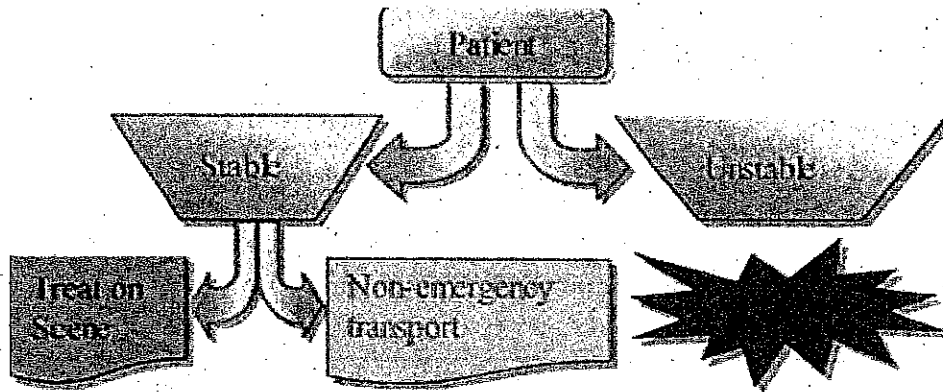
8. ADDITIONAL INFORMATION: *Updates/Changes, etc.*

REMEMBER: Confirm ETA's of resources ordered. Act according to your level of training. Be Alert. Keep Calm. Think Clearly. Act Decisively.

MEDICAL TRANSPORT PLAN

End State

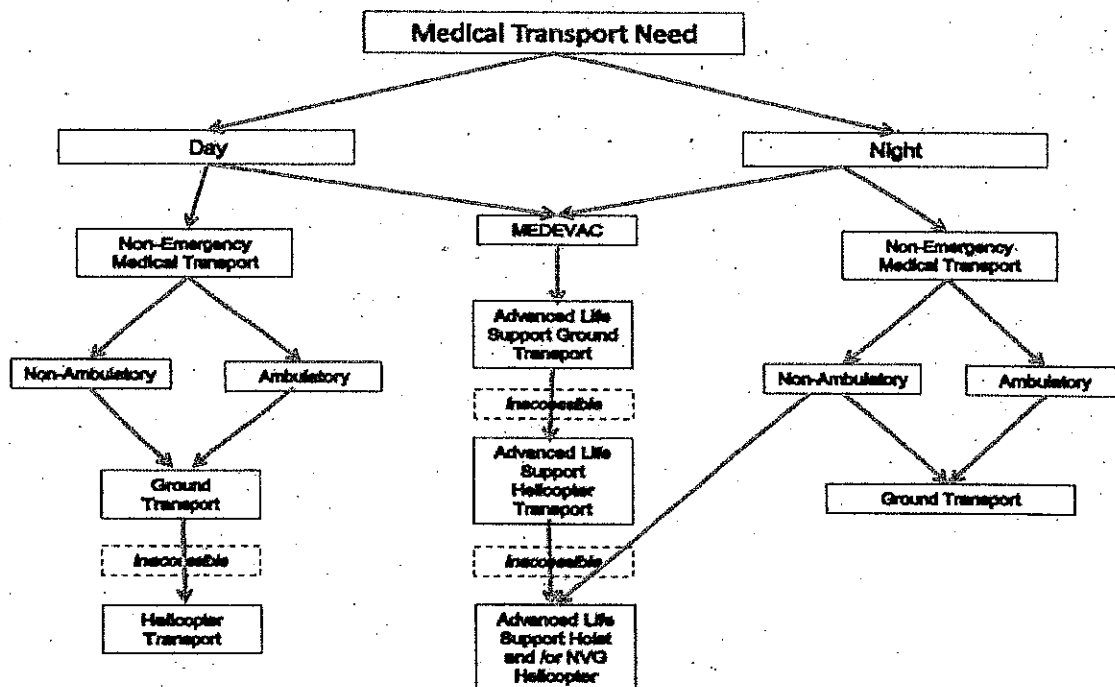
- Patient has been stabilized and transported to definitive care in the timeliest manner possible.
- All serious medical incidents will be reported through Dispatch using the MEDICAL TRANSPORT CHECKLIST. Provide Dispatch with type of response needed non-emergency medical transport of MEDEVAC, if MEDEVAC declare, "Medical emergency, maintain radio silence until further advised."




Definitions

- Patient Severity (Stable or Unstable): Equated to urgency and whether situation is "medevac" or "non-emergency" medical transport.
- Medevac: Unstable patient has a life threatening injury or illness. One or more major body systems (respiratory, circulatory, and neurological) are involved.
- Non-Emergency Medical Transport: Stable patient has a non-life threatening injury or illness that causes them to be non-ambulatory.

Decision Tree For Medical Transport



AIR OPERATIONS SUMMARY (ICS 220)
Controlled Unclassified Information//Basic

1. Incident Name:		2. Operational Period:		3. Sunrise: Sunset:	
WILD COW		Date/Time From: 06/26/2021 0600 SAT		Date/Time To: 06/26/2021 2100 SAT	
Date/Time From: 06/26/2021 0600 SAT		Date/Time To: 06/26/2021 2100 SAT		Sunrise: 0550 Sunset: 2045	
10. Helicopters (use additional sheets as necessary):					
FAA #	Category/Kind/Type	Make/Model	Base	Available	Start
N58HJ	TYPE 2 STANDARD	BELL/205++		0930	0900
12. Task/Mission/Assignment (category/kind/type and function includes: air tactical, reconnaissance, personnel transport, search and rescue, etc.):					
Category/Kind/Type and Function	Name of Personnel or Cargo (if applicable) or Instructions for Tactical Aircraft	Mission Start	Fly From	Fly To	Remarks
					WITH MODULE, AVAILABLE FOR IA
11. Prepared By: Name: R WILMORE					
Signature: 					
Position/Title: ICT3					
Date/Time: 06/25/2021 1313					
ICS 220, Page 2 of 2					

Spot Forecast for Wild Cow...Upper Colorado River IMT3
National Weather Service Grand Junction CO
248 PM MDT Fri Jun 25, 2021

DISCUSSION...An isolated shower or thunderstorm is possible tomorrow afternoon, but the chances are fairly low. A front is currently moving through the area causing winds to shift to the north for the next several days. Gusty winds up to 30 mph are possible each afternoon through Sunday.

SATURDAY...

Sky/weather.....Partly cloudy (40-50%). Isolated showers and thunderstorms in the afternoon.
Max temperature.....70-75 F.
Min humidity.....26-31%.
Wind (20 ft).....North winds 5-10 mph with gusts up to 30 mph. Gusty and erratic winds expected near thunderstorms in the afternoon.
Smoke dispersal.....Very good.
Haines Index.....3 or very low.
LAL.....1 until 1200, then 2 until 1700, then 1.
Mixing height.....5500 ft AGL increasing to 7600 ft AGL in the afternoon.
Transport winds.....North 19 mph.

SATURDAY NIGHT...

Sky/weather.....Mostly clear (10-20%).
Min temperature.....52-57 F.
Max humidity.....51-56%.
Wind (20 ft).....North winds 8-15 mph decreasing to 10 mph overnight. Gusts up to 30 mph.
Smoke dispersal.....Very good decreasing to poor (16000 knot-ft) overnight.
Haines Index.....3 or very low.
LAL.....1.
Mixing height.....7100 ft AGL decreasing to 900 ft AGL overnight.
Transport winds.....North 22 mph.

SUNDAY...

Sky/weather.....Mostly sunny (10-20%).
Max temperature.....73-78 F.
Min humidity.....21-26%.
Wind (20 ft).....North winds 5-10 mph increasing to 15 mph in the afternoon. Gusts up to 30 mph.
Smoke dispersal.....Very good.
Haines Index.....3 or very low.
LAL.....1.
Mixing height.....6500 ft AGL increasing to 9000 ft AGL in the afternoon.
Transport winds.....North 18 mph.

