













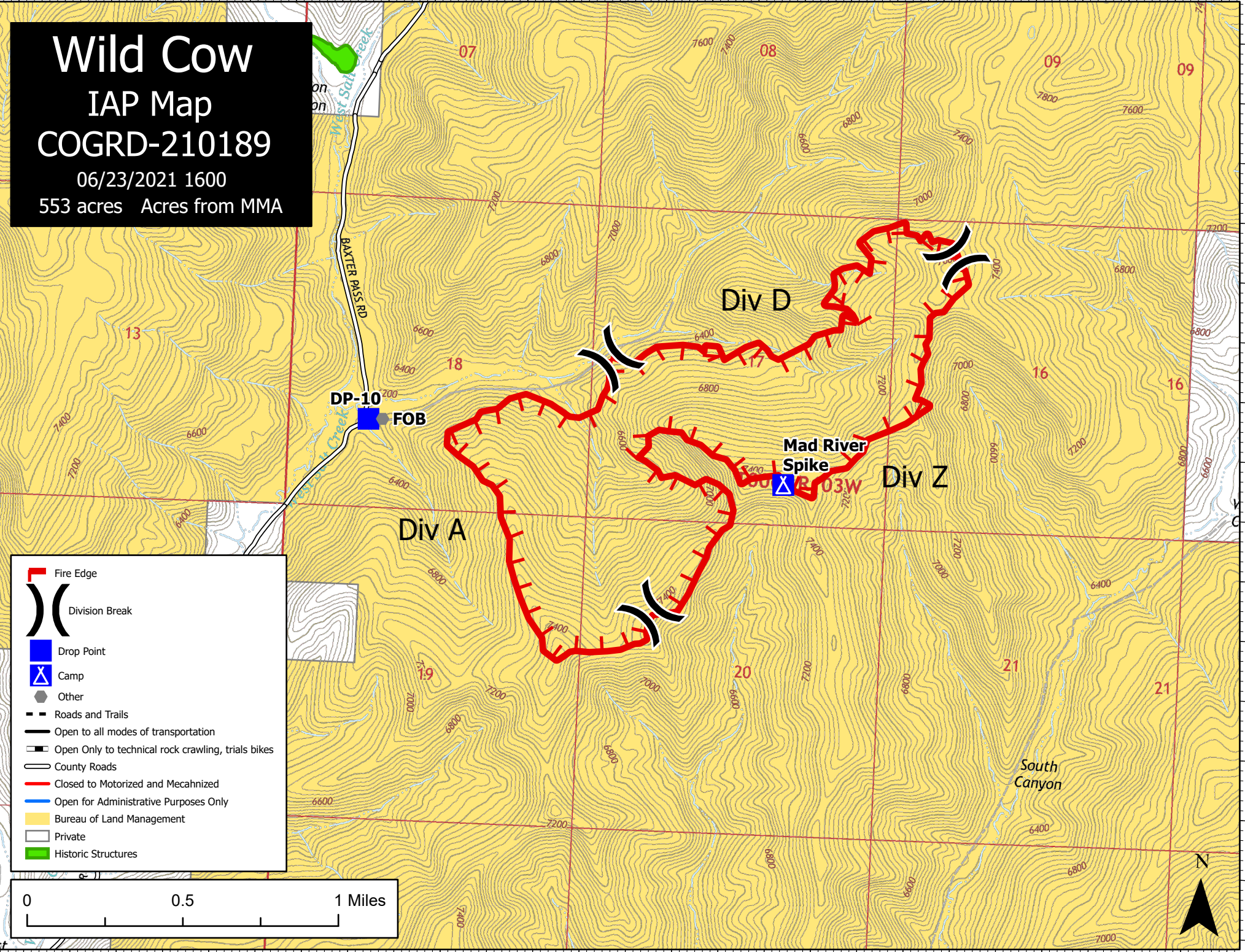
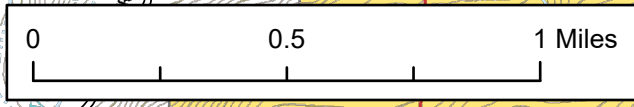


**Wild Cow**  
**IAP Map**  
**COGRD-210189**  
 06/23/2021 1600  
 553 acres Acres from MMA

-  Fire Edge
-  Division Break
-  Drop Point
-  Camp
-  Other
-  Roads and Trails
-  Open to all modes of transportation
-  Open Only to technical rock crawling, trials bikes
-  County Roads
-  Closed to Motorized and Mecahnized
-  Open for Administrative Purposes Only
-  Bureau of Land Management
-  Private
-  Historic Structures



108°56'W 108°55'W 108°54'W 108°53'W

39°33'N 39°32'N 39°31'N