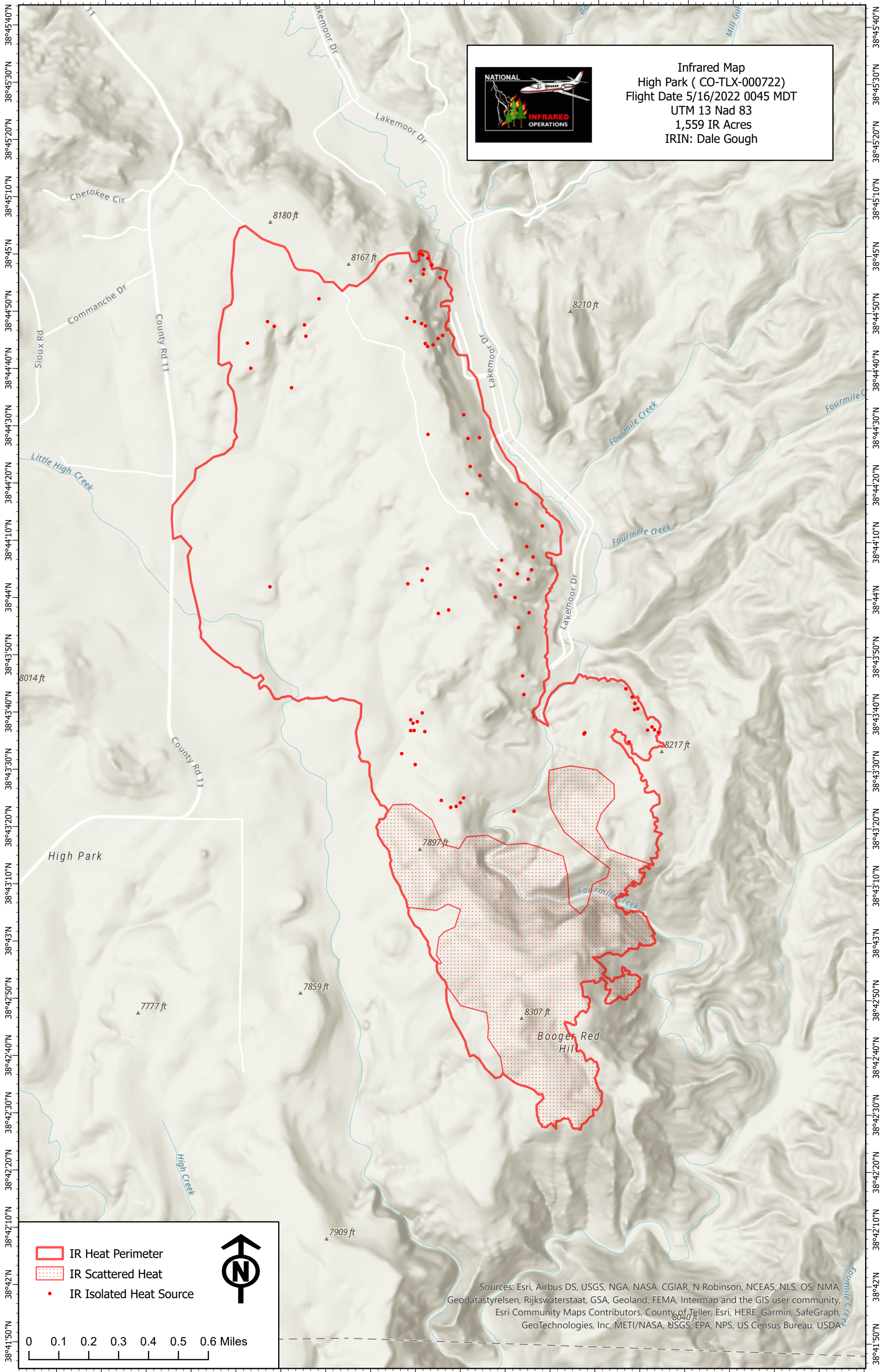




105°17'20"W 105°17'W 105°16'50"W 105°16'30"W 105°16'10"W 105°16'W 105°15'50"W 105°15'30"W 105°15'10"W 105°15'W 105°14'50"W 105°14'30"W

**Infrared Map**  
 High Park ( CO-TLX-000722)  
 Flight Date 5/16/2022 0045 MDT  
 UTM 13 Nad 83  
 1,559 IR Acres  
 IRIN: Dale Gough

IR Heat Perimeter  
 IR Scattered Heat  
• IR Isolated Heat Source



0 0.1 0.2 0.3 0.4 0.5 0.6 Miles

Sources: Esri, Airbus DS, USGS, NGA, NASA, CGIAR, N Robinson, NCEAS, NLS, OS, NMA, Geodastystyrelsen, Rijkswaterstaat, GSA, Geoland, FEMA, Intermap and the GIS user community, Esri Community Maps Contributors, County of Teller, Esri, HERE, Garmin, SafeGraph, GeoTechnologies, Inc, METI/NASA, USGS, EPA, NPS, US Census Bureau, USDA