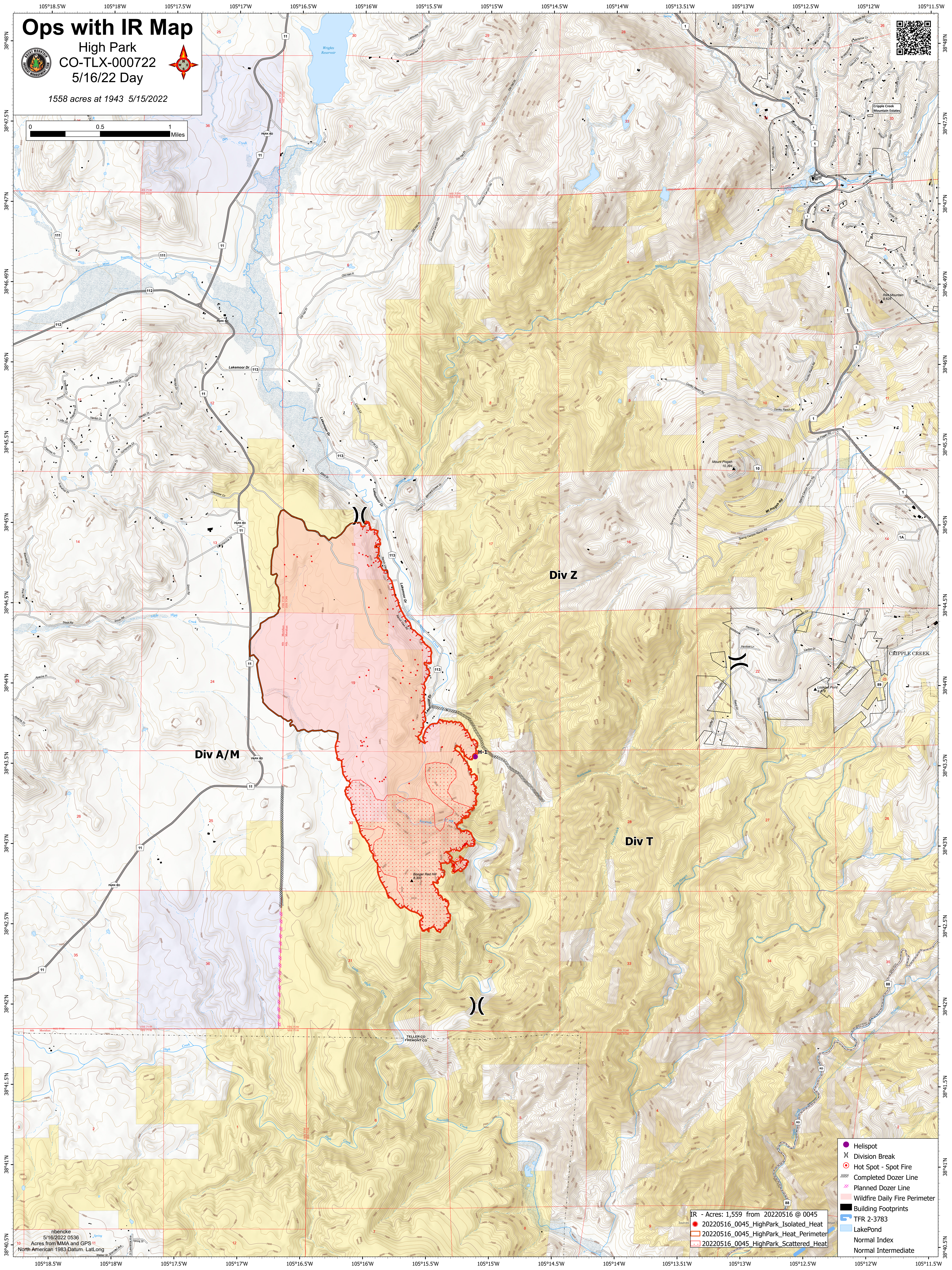
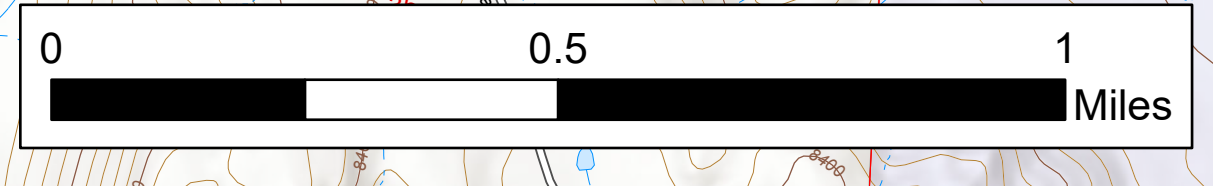



Ops with IR Map

High Park
CO-TLX-000722
5/16/22 Day
1558 acres at 1943 5/15/2022



nbencke
5/16/2022 0536
Acres from MMA and GPS 11
North American 1983 Datum: LatLong

IR - Acres: 1,559 from 20220516 @ 0045
● 20220516_0045_HighPark_Isolated_Heat
○ 20220516_0045_HighPark_Heat_Perimeter
● 20220516_0045_HighPark_Scattered_Heat

- Helispot
-) (Division Break
- Hot Spot - Spot Fire
- ⊗ Completed Dozer Line
- ⊗ Planned Dozer Line
- Wildfire Daily Fire Perimeter
- Building Footprints
- TFR 2-3783
- Lake/Pond
- Normal Index
- Normal Intermediate