

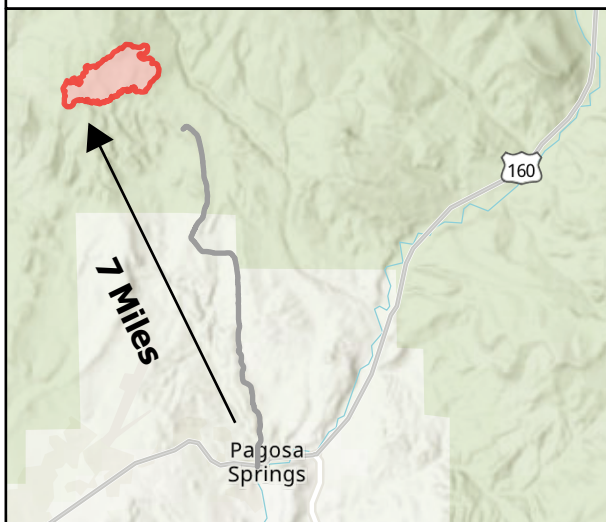
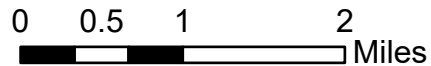
Transportation

Plumtaw
COSJF000203

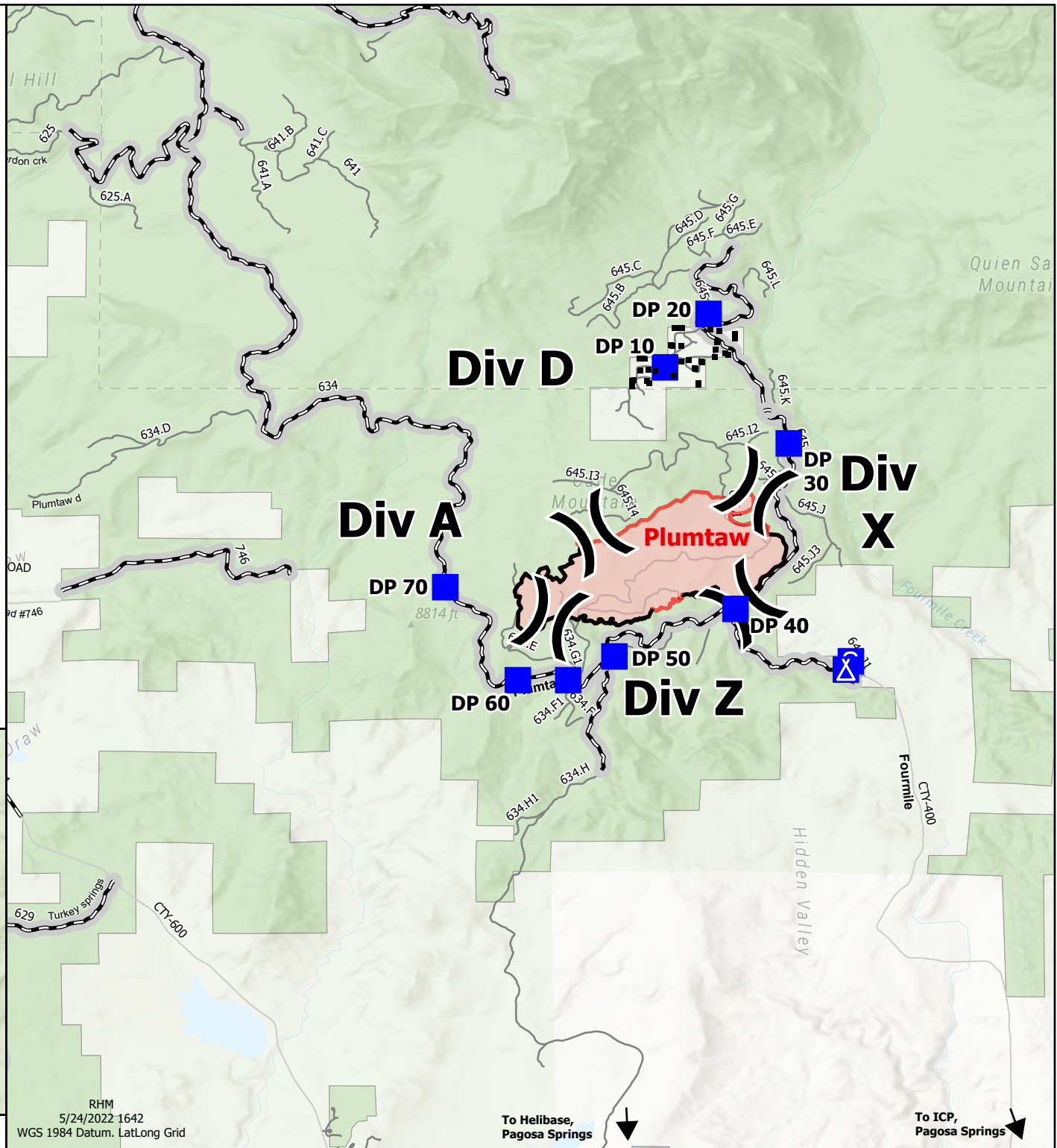
5/25/2022

721 acres at 5/21/2022 @ 1358
62% Contained

- Structures
-) (Division Break
- Drop Point
- ⓧ Camp
- Ⓢ Staging Area
- ▭ Wildfire Daily Fire Perimeter
- Roads Open to All Vehicles, Yearlong
- Roads Open to All Vehicles, Seasonal
- Other Public Roads
- Non-Motorized Roads
- ▭ State-Other, City, Local
- ▭ Private Lands
- ▭ National Forest



Proximity Map



RHM
5/24/2022 1642
WGS 1984 Datum, LatLong Grid

To Helibase,
Pagosa Springs

To ICP,
Pagosa Springs