













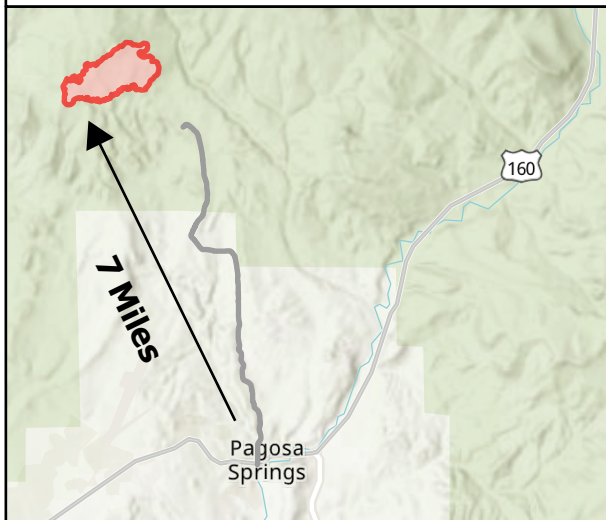
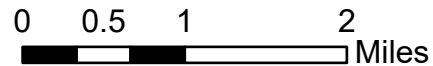
# Transportation

Plumtaw  
COSJF000203

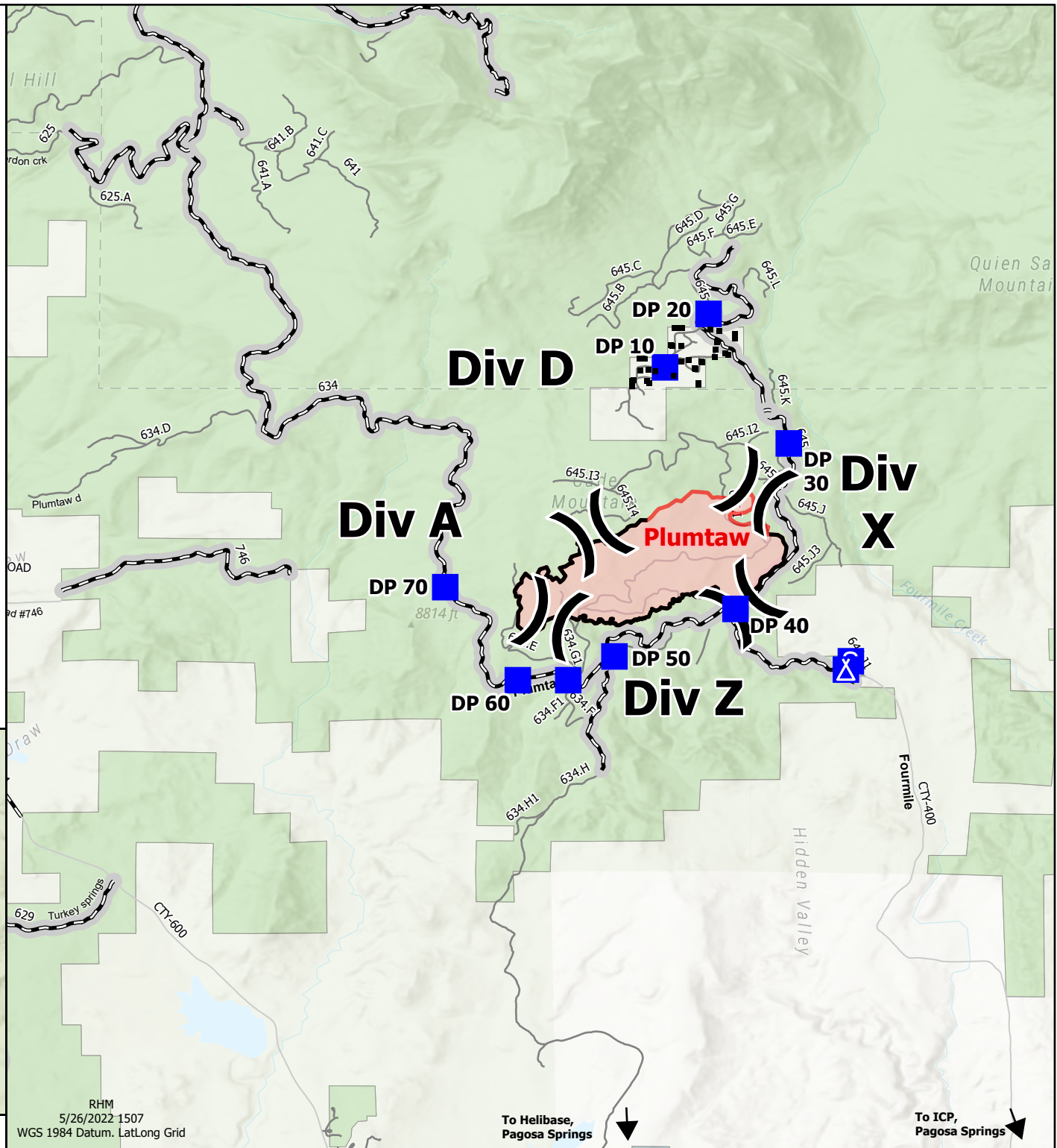
5/27/2022

721 acres at 5/21/2022 @ 1358  
77% Contained

-  Structures
-  Drop Point
-  Camp
-  Staging Area
-  Wildfire Daily Fire Perimeter
-  Roads Open to All Vehicles, Yearlong
-  Roads Open to All Vehicles, Seasonal
-  Other Public Roads
-  Non-Motorized Roads
-  State-Other, City, Local
-  Private Lands
-  National Forest



**Proximity Map**



RHM  
5/26/2022 1507  
WGS 1984 Datum, LatLong Grid

To Helibase,  
Pagosa Springs

To ICP,  
Pagosa Springs