




107°6.5'W 107°6.01'W 107°5.5'W 107°5'W 107°4.5'W 107°4'W 107°3.5'W 107°3'W 107°2.5'W 107°2'W 107°1.5'W 107°1'W 107°0.5'W 107°W

OPERATIONS

Plumtaw
 COSJF000203
 5/28/2022 - 5/30/2022
 721 acres as of 5/21/2022 @ 1358
 77% Contained

- ⊙ Aviation Check Point
- ⊙ Dip Site
- ⊙ Helispot
- ⊙ Division Break
- ⊙ Drop Point
- ⊙ Camp
- ⊙ Staging Area
- ⊙ Gate
- ⊙ Repair Point
- ⊙ Structures
- ⊙ Municipal Water Intake
- ⊙ Completed Dozer Line
- Completed Hand Line
- Completed Road as Line
- Contained
- Uncontained
- Temporary Flight Restriction
- Ditch and Pipeline
- Cade Mountain ATV Trail
- Overhead Distribution Lines
- Underground Utility Cable
- Wildfire Daily Fire Perimeter
- Fourmile Creek Watershed

0 0.4 0.8 1 Miles

