












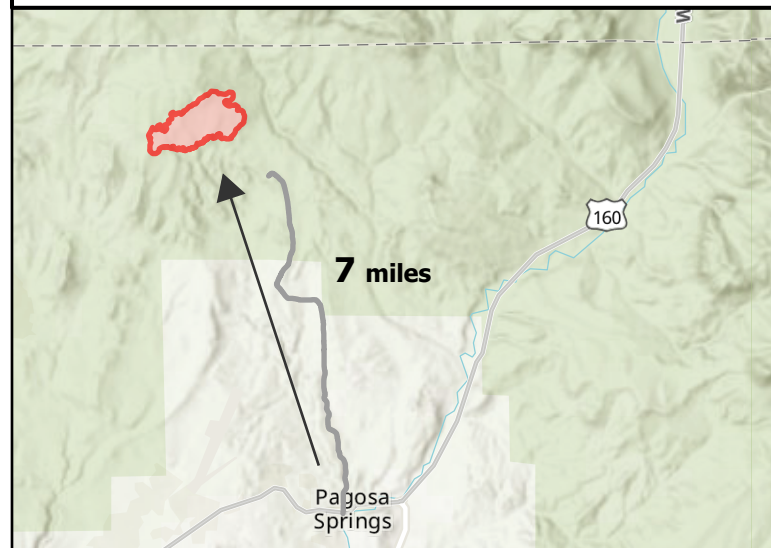
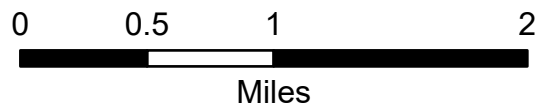

Transportation

Plumtaw COSJF000203

5/28/2022 - 5/30/2022

721 acres at 5/21/2022 @ 1358

- | | |
|---|--|
|  Structures |  Roads Open to All Vehicles, Yearlong |
|  Drop Point |  Roads Open to All Vehicles, Seasonal |
|  Camp |  Other Public Roads |
|  Staging Area |  Non-Motorized Roads |
|  Wildfire Daily Fire Perimeter |  Private Lands |
| |  National Forest |



Proximity Map

