

Air Operations

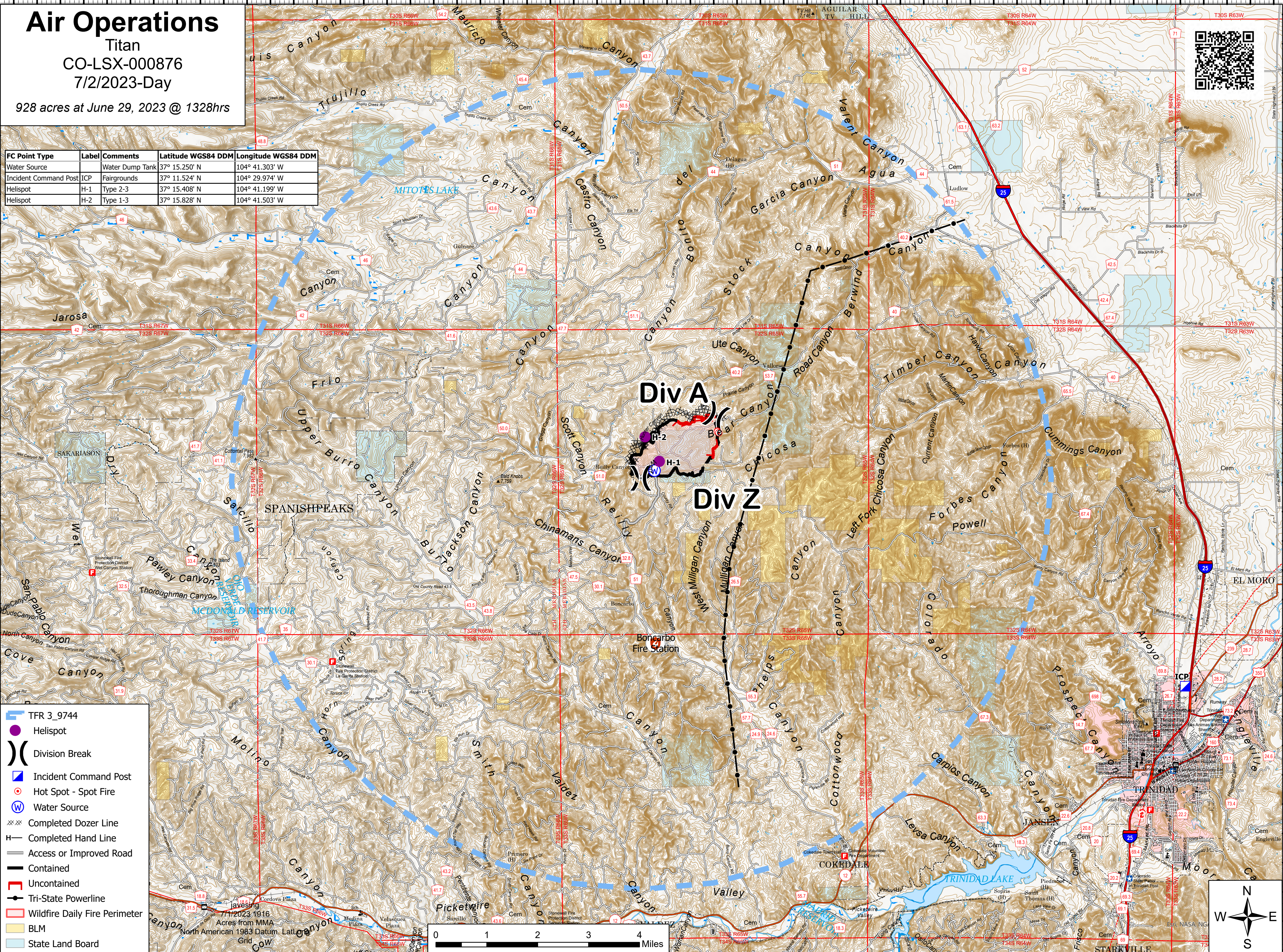

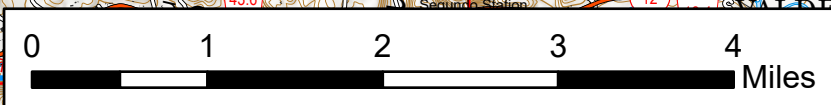
Titan
CO-LSX-000876
7/2/2023-Day

928 acres at June 29, 2023 @ 1328hrs



FC Point Type	Label	Comments	Latitude WGS84 DDM	Longitude WGS84 DDM
Water Source		Water Dump Tank	37° 15.250' N	104° 41.303' W
Incident Command Post	ICP	Fairgrounds	37° 11.524' N	104° 29.974' W
Helispot	H-1	Type 2-3	37° 15.408' N	104° 41.199' W
Helispot	H-2	Type 1-3	37° 15.828' N	104° 41.503' W

- TFR 3_9744
- Helispot
- Division Break
- Incident Command Post
- Hot Spot - Spot Fire
- Water Source
- Completed Dozer Line
- Completed Hand Line
- Access or Improved Road
- Contained
- Uncontained
- Tri-State Powerline
- Wildfire Daily Fire Perimeter
- BLM
- State Land Board



104°55'W 104°54'W 104°53'W 104°52'W 104°50.5'W 104°49'W 104°48'W 104°47'W 104°46'W 104°45'W 104°44'W 104°43'W 104°42'W 104°41'W 104°40'W 104°39'W 104°38'W 104°37'W 104°36'W 104°35'W 104°34'W 104°33'W 104°32'W 104°31'W 104°30'W 104°29'W 104°28'W

37°23'N 37°22'N 37°21'N 37°20'N 37°19'N 37°18'N 37°17'N 37°16'N 37°15'N 37°14'N 37°13'N 37°12'N 37°11'N 37°10'N 37°9.99'N 37°9.5'N 37°9'N 37°8.5'N 37°8'N 37°7'N

37°22.5'N 37°21.5'N 37°20.5'N 37°19.5'N 37°18.5'N 37°17.5'N 37°16.49'N 37°15.5'N 37°14.5'N 37°13.5'N 37°12.5'N 37°11.5'N 37°10.5'N 37°9.5'N 37°8.5'N 37°7.5'N