

BEAR CREEK

CO-SJF-000570

P2 EKU7 (0213)

QUARTZ RIDGE

CO-SJF-000678

P2 QH39 (0213)

INCIDENT ACTION PLAN

08/09/2023

Day 0700-2200

BRAD PIETRUSZKA IC





BEAR CREEK
MAPS & IAP




QUARTZ RIDGE
MAPS & IAP

INCIDENT OBJECTIVES (ICS 202)

1. Incident Name:		2. Operational Period: DAY	
QUARTZ RIDGE / BEAR CREEK		Date/Time From: 08/09/2023 0700 WED	Date/Time To: 08/09/2023 2100 WED
3. Objective(s):			
<p>OBJECTIVES FOR FIREFIGHTER AND PUBLIC SAFETY Safety of Firefighters and the public will be the highest priority throughout all phases of the incident. Manage the risk to firefighters and the public by utilizing a risk-based approach to decision making. Ensure quality of tradeoff conversations occur with Agency Administrators, partners and stakeholders.</p> <p>OBJECTIVES FOR PROTECTION OF VALUES AT RISK Utilize appropriate fire strategies to minimize fire impacts to critical community infrastructure, private lands and improvements to reduce the potential for adverse health, social, financial and economic hardships. These include:</p> <ul style="list-style-type: none"> • Private lands and infrastructure within the Weminuche Creek and East Fork San Juan River drainages. • Powerlines and gas utility lines serving these communities • Smoke impacts to local communities and US Highway 16 • Natural resources, cultural and historic sites and recreationists and opportunities within the planning area <p>OBJECTIVES FOR INFORMATION AND RELATIONSHIPS Maintain and enhance relationships with cooperators, stakeholders, the local community and adjoining agencies through effective, honest and timely communication, engagement and information sharing. Implement strategies that minimize the impact of smoke to sensitive areas and receptors by adjusting tactics, monitoring smoke impacts and following guidance in state smoke management plans and coordinating with state and local Air Quality Control Commission.</p>			
4. Operational Period Command Emphasis:			
<p>Operational Period Command Emphasis:</p> <ol style="list-style-type: none"> 1. Manage risk to firefighters by ensuring hazards are identified, assessed and where possible mitigated. Be prepared to accept residual risk when short- or long-term risk reduction to values is possible and the probability of achieving objectives is high. 2. Develop and utilize strategies and tactics that commit responders only to operations where and when they can be successful and under conditions where important values at risk are protected or their future risk reduces, with an acceptable level of responder risk incurred. 3. Communicate with local landowners, affected utilities and County stakeholders regarding incident strategies, tradeoffs and seek input into incident strategies. 			
General Situational Awareness:			
<p>Despite a wet winter dead fuels are fully available at all elevations. While herbaceous fuels may still have some green, expect this to change as precipitation deficits from a dry monsoon accumulate.</p>			
5. Site Safety Plan Required? Yes <input type="checkbox"/> No <input checked="" type="checkbox"/>			
Approved Site Safety Plan(s) Located			
6. Incident Action Plan (the items checked below are included in this Incident Action Plan):			
<input checked="" type="checkbox"/> ICS 202	<input type="checkbox"/> ICS 207	Other Attachments:	
<input checked="" type="checkbox"/> ICS 203	<input type="checkbox"/> ICS 208	<input checked="" type="checkbox"/> <u>FINANCE MESSAGE</u>	
<input checked="" type="checkbox"/> ICS 204	<input checked="" type="checkbox"/> ICS 220	<input checked="" type="checkbox"/> <u>INFORMATION</u>	
<input checked="" type="checkbox"/> ICS 205	<input type="checkbox"/> Map/Chart	<input type="checkbox"/> _____	
<input checked="" type="checkbox"/> ICS 205A	<input checked="" type="checkbox"/> Weather Forecast/Tides/Currents	<input type="checkbox"/> _____	
<input checked="" type="checkbox"/> ICS 206		<input type="checkbox"/> _____	
7. Prepared by: NANCY MASTERS	Position/Title: PSC3	Signature: 	
8. Approved by Incident Commander:	Name: BRAD PIETRUSZKA ICT3	Signature: 	
ICS 202	IAP Page	Date/Time: 08/08/2023 1900	

ORGANIZATION ASSIGNMENT LIST (ICS 203)

1. Incident Name:		2. Operational Period: DAY	
QUARTZ RIDGE / BEAR CREEK		Date/Time From: 08/09/2023 0700	Date/Time To: 08/09/2023 2100 WED
3. Incident Commander(s) and Command Staff:		7. Operations Section:	
IC/UC	BRAD PIETRUSZKA	PLANNING OPS	NATE CHRISTIANSEN
DEPUTY		OPS SECTION CHIEF	JAKE BIRDSSELL
SAFETY OFFICER	TRACY MILAKOVIC	DEPUTY OPS SECTION CHIEF	
INFORMATION OFFICER	PAUL BRUGGINK NEAL KEPHART	STAGING AREA	
LIAISON OFFICER	CHUCK CHADAKOFF (T)		
4. Agency/Organization Representative(s):		DIVISION/GROUP	W BEAR CREEK BRIAN AUSTIN
Agency/Organization	Name	DIVISION/GROUP	E QUARTZ RIDGE FRED ELLIS RYAN SOUZA (T)
USFS AA	JOSH PECK	DIVISION/GROUP	
ARCHULETA SHERIFF	MIKE LAROUX	7b. Air Operations Branch:	
HINSDALE SHERRIFF	CHRIS KAMBISH	AIR OPS BRANCH DIRECTOR	AUDREY HUSE
MINERAL SHERIFF	TERRY WETHERILL	AIR ATTACK SUPERVISOR	
SAN JUAN NF	DAVE NEELY	AIR SUPPORT SUPERVISOR	
CO DFPC	LOGAN DAVIS	HELICOPTER COORDINATOR	
5. Planning Section:		AIR TANKER COORDINATOR	
CHIEF	NANCY MASTERS	8. Finance/Administration Section:	
DEPUTY	ROB VERDIE	CHIEF	KRISTI WEST
RESOURCES UNIT		DEPUTY	
SITUATION UNIT		PTRC	KYLE WEST
DOCUMENTATION UNIT	SPENCER POLLOCK	PROCUREMENT UNIT	
DEMOBILIZATION UNIT	LAURIE OLIVER	COMPENSATION UNIT	
LTAN	GLEN LEWIS	COST UNIT	
TRAINING SPECIALIST			
GIS SPECIALIST	GLENDA TORRES		
TECHNOLOGY SUPPORT SPECIALIST			
INCIDENT METEOROLOGIST	JEFF COLTON BRANDON WILLS (T)		
6. Logistics Section:			
CHIEF	ANDREW GOLDMAN		
DEPUTY			
BASE CAMP MNGR	ANTHONY GARCIA		
FACILITIES UNIT			
GROUND SUPPORT UNIT			
COMMUNICATIONS UNIT			
MEDICAL UNIT	CHUCK CHADAKOFF		
SECURITY UNIT			
FOOD UNIT			
9. Prepared By:	Name: NANCY MASTERS	Position/Title: PSC3	Signature: 
ICS 203	IAP Page	Date/Time: 08/08/2023 1900	



Quartz Ridge & Bear Creek Fire Weather Forecast



FORECAST NO: 2

PREDICTION FOR: Wednesday, Aug 9, 2023

FORECAST ISSUED: 1400 MDT Aug 8, 2023

UNIT: San Juan NF

SIGNED:

WEATHER DISCUSSION:

Elevated fire weather conditions and gusty winds will be present, with increasing chances of rainfall during the afternoon. The weather trend includes daily chances of rain showers during the afternoon through the end of the week.

WEATHER FORECAST:

WEATHER: Partly cloudy early, with wind gusts of 15-25 mph through the early afternoon. Isolated gusts to 30mph at times. Scattered showers and 10% chance of thunderstorms from 1400-1800. Areas of smoke and haze.

TEMPERATURES: Bear Creek / Quartz Ridge Highs: 68-78 F Lows: 43-47 F

HUMIDITY: Bear Creek / Quartz Ridge Min: 16-24% Max: 55-65%

***Thunderstorms imply gusty erratic winds**

20 FT WINDS:

Bear Creek: Downslope/downvalley winds in the morning, becoming upslope/upvalley by late morning (approx. 1000). Late morning and afternoon wind gusts from the west-southwest of 18-25 mph expected to switch to gusts from the north up to 40mph where thunderstorms become present after 1400. Winds transition to downslope/downvalley after 2100 and decrease to 5-10 mph with gusts to 15 mph.

Quartz Ridge: Downslope/downvalley winds until 1000, then winds becoming upslope/upvalley after 1000. After 1000, Southwest to west winds 15-20 mph with gusts up to 30 mph. Isolated thunderstorms become present after 1400-1800. Winds transition to downslope/downvalley after 2100 and decrease to 5-10 mph with gusts to 15 mph.

HAINES INDEX: 4 before 1300, 6 after 1300

CHANCE OF RAIN: Bear Creek/Quartz Ridge: 20-30 percent after 1400-1800.

CHANCE OF WETTING RAIN: 10 percent for Bear Creek and Quartz Ridge

LAL: 1 Until 1400, then 2 after 1400, then 1 after 1800

STABILITY/INVERSION: Moderate morning inversion, breaking between 0830 and 0930. Inversion sets back in after 2100.

TRANSPORT WINDS: West 15-20 mph..

OUTLOOK FOR THURSDAY:

Partly Cloudy with scattered afternoon showers and thunderstorms. RH: Min: 27-37 Max 75-85%. Highs: 65-75, warmer below 9000 ft. Winds: Southwest to west winds 5-15 mph with gusts up to 30 mph where thunderstorms are present.

EXTENDED OUTLOOK:

Friday to Monday: Scattered showers and thunderstorms. RH: Min 30-40% Max 90%. Highs: 65-75. Winds: WSW 10-20 mph with gusts to 35 mph.

Contact Incident Meteorologists for weather updates at: 970-216-7903 or 734-347-1407

FIRE BEHAVIOR FORECAST

FORECAST NUMBER	1	TYPE OF FIRE	Wildfire
FIRE NAME	Quartz Ridge & Bear Creek	OPERATIONAL PERIOD	08/09/2023
DATE ISSUED	08/08/2023	TIME ISSUED	20:00
UNIT	CO-SJF	SIGNED	Cary Newman THSP

INPUTS

WEATHER SUMMARY:

Forecast temperatures in the 70s. Daytime humidity 15-25%. 20' winds from the west/southwest 15-20 mph with gusts to 25. Stronger outflow winds from thunderstorms gusting to 40 mph. Afternoon thunderstorm late in the day activity will bring a chance of rain showers.

Increasing chances for afternoon showers and thunderstorms through Monday.

See Fire Weather Forecast

FUELS SUMMARY:

Fuels in the fire area are composed primarily of timber with understory (mixed conifers with heavy litter and aspen stands). Heavy fuel concentrations of standing snags and large down dead are common in timbered areas. It is likely for fire to spread in concentrations of surface dead and down fuels which is promoting torching and spotting into receptive surface fuels. Live surface fuels of grass and forbs are not promoting spread.

Local fire danger indices have peaked for the time being and will be trending downward, however values are will remain above average.

Strong winds and gusts from outflows can topple snags.

OUTPUTS

FIRE BEHAVIOR

General:

Continuing dry conditions will allow fire activity to pick up in the early afternoon and continue until after sundown. Winds will be less than the previous days so spread from spotting will not be as prevalent but still present. Expect spread to continue in areas where there are concentrations of dead surface fuels.

Specific:

The fire has crossed Quartz Creek and become established on the west facing slope. Expect continued fire movement to the east up the slope towards the ridge. Spread along the north and south flanks of the fire has slowed.

Spread on Bear Creek will be hampered in aspen stands but will continue in all directions in conifer stands. The fire is perched on the ridge above Weminuche Valley and will likely back downslope towards the valley slowly in surface fuels but spotting can ignite fire further down the slope

SAFETY

Situational Awareness is a continuous process that is best accomplished with group input. Invariably others will recognize factors that you may overlook, and communication will be key. Use all your available tools to gather information to increase yours and your crews' awareness.

A MOMENT FOR SAFETY CAN LAST A LIFETIME.

Division/Group Assignment List (ICS 204 WF)
Controlled Unclassified Information//Basic

1. Incident Name:			3.			
QUARTZ RIDGE / BEAR CREEK			Branch:		Division/Group	
2. Operational Period: DAY					W (BEAR CREEK)	
Date/Time From: 08/09/2023 0700 WED		Date/Time To: 08/09/2023 2100 WED				
4. Operations Personnel						
OPERATIONS CHIEF JAKE BIRDSSELL		PLANNING OPS NATE CHRISTIANSEN				
DIVISION/GROUP SUPERVISOR BRIAN AUSTIN		AIR ATTACK SUPERVISOR				
5. Resources Assigned this Period						
Strike Team / Task Force / Resource Designator		LWD	Leader	Number Persons	Drop Off PT./Time	Pick Up PT./Time
ENG5 KS-RNX B7 HUTCH BR 71 E-2		08/22	BRENT FISHER	3	ICP/0700	ICP/2200
ENG6 NORTH METRO 63 E-3		08/22	AARON T BANKS	3	ICP/0700	ICP/2200
ENG6 EVANSVILLE E-4		08/22	COREY RAMSEY	3	ICP/0700	ICP/2200
ENG6 CO WILDFIRE E-1 (B)		08/22	SCOTT ATTERBERRY	4	ICP/0700	ICP/2200
ENG6 E OMAR GONZALES E-2(B)					ICP/0700	ICP/2200
ENG6 RED WHITE & BLUE E-3(B)		08/21	RYAN DOYLE	3	ICP/0700	ICP/2200
ENG6 ALTERGOTT E-4(B)		08/21	RICK BAKER	3	ICP/0700	ICP/2200
TFLD (T)			BILL KISER	1	ICP/0700	ICP/2200
READ			KEVIN ENDE	1	ICP/0700	ICP/2200
6. Control Operations/Work Assignments:						
TASK: Scout potential fireline locations. PURPOSE: Identify appropriate line for control operations END STATE: Fireline in the correct location with the right dimensions to contain the fire.						
7. Special Instructions:						
Verify communications with Durango Dispatch prior to engaging. Overnight staffing at dispatch requires extra coordination and lead times. Structure protection plans for Weminuche Valley exist and are at District office from 2012 Little Sand Fire. Place orders for cache prior to 0800 for same day delivery.						
8. Division/Group Communication Summary						
Function	Channel	RX Frequency N/W	RX Tone/NAC	TX Frequency N/W	TX Tone/NAC	Mode
COMMAND	9	173.5375		163.4875	136.5	M
TACTICAL	2	166.7250		166.7250		M
TACTICAL	3	168.6000		168.6000		N
AIR TO GROUND	7	166.8750		166.8750		A
9. Prepared By (Resource Unit Leader)			Approved By (Planning Section Chief)		Date	Time
LAURIE OLIVER			NANCY MASTERS		08/08/2023	1900

Division/Group Assignment List (ICS 204 WF)
Controlled Unclassified Information//Basic

1. Incident Name: QUARTZ RIDGE / BEAR CREEK		3.	
2. Operational Period: DAY		Branch:	Division/Group E (QUARTZ RIDGE)
Date/Time From: 08/09/2023 0700 WED	Date/Time To: 08/09/2023 2100 WED		

4. Operations Personnel			
OPERATIONS CHIEF	JAKE BIRDSSELL	PLANNING OPS	NATE CHRISTIANSEN
DIVISION/GROUP SUPERVISOR	FRED ELLIS RYAN SOUZA (T)	AIR ATTACK SUPERVISOR	

5. Resources Assigned this Period					
Strike Team / Task Force / Resource Designator	LWD	Leader	Number Persons	Drop Off PT./Time	Pick Up PT./Time
ENG6 LONGMONT 23 E-1	08/20	JEFF MOLL	3	ICP/0700	ICP/2200
EMTP O-17	08/20	JON HANER	1	ICP/0700	ICP/2200

6. Control Operations/Work Assignments:
TASK: Locate, assess and prep structures within the Division.
PURPOSE: Identify mitigation needs to protect structures.
END STATE: Structures are defensible.

7. Special Instructions:
 Verify communications with Durango Dispatch prior to engaging. Over staffing at dispatch requires extra coordination and lead times.
 Structure protection plans for Weminuche Valley exist and are at District Office from 2012 Little Sand Fire. Place orders for cache prior to 0800 for same day delivery.

8. Division/Group Communication Summary						
Function	Channel	RX Frequency N/W	RX Tone/NAC	TX Frequency N/W	TX Tone/NAC	Mode
COMMAND	1	173.5375		163.4875	123.0	M
TACTICAL	4	166.7250		166.7250		M
TACTICAL	5	168.6000		168.6000		M
AIR TO GROUND	7	166.8750		166.8750		A

9. Prepared By (Resource Unit Leader) LAURIE OLIVER	Approved By (Planning Section Chief) NANCY MASTERS ICT3	Date 08/08/2023	Time 1900
---	---	---------------------------	---------------------

Division/Group Assignment List (ICS 204 WF)
Controlled Unclassified Information//Basic

1. Incident Name: QUARTZ RIDGE / BEAR CREEK			3.			
2. Operational Period: DAY			Branch:		Division/Group	
Date/Time From: 08/09/2023 0700 WED		Date/Time To: 08/09/2023 2100 WED		STRUCTURE		
4. Operations Personnel						
OPERATIONS CHIEF JAKE BIRDELL		PLANNING OPS NATE CHRISTIANSEN				
DIVISION/GROUP SUPERVISOR		AIR ATTACK SUPERVISOR				
5. Resources Assigned this Period						
Strike Team / Task Force / Resource Designator	LWD	Leader	Number Persons	Drop Off PT./Time	Pick Up PT./Time	
UNSTAFFED						
6. Control Operations/Work Assignments:						
7. Special Instructions:						
8. Division/Group Communication Summary						
Function	Channel	RX Frequency N/W	RX Tone/NAC	TX Frequency N/W	TX Tone/NAC	Mode
COMMAND						
TACTICAL						
LOGISTICS						
AIR TO GROUND						
9. Prepared By (Resource Unit Leader)		Approved By (Planning Section Chief)		Date	Time	

AIR OPERATIONS SUMMARY

Prepared By: Audrey Huse

Prepared Date: 8/8/23

Prepared Time: 0830

1. INCIDENT NAME: Durango Zone	2. OPS PERIOD DATE: 08/9/23	START TIME: 0900	END TIME: 2000	SUNRISE: 0622	SUNSET: 2010
3. REMARKS (Safety Notes, Hazards, and Air Operations Special Equipment, etc.): HIGH HOT HEAVY CONDITIONS, SMOKE, HIGH WINDS, TURBULENCE. FOLLOW WIND LIMITATION PROTOCOLS WHEN CONDUCTING AIR OPERATIONS. Please send all aircraft costs for the Bear Creek and Quartz Ridge to 2023.bearcreek.finance@firenet.gov			4. READY ALERT AIRCRAFT MEDEVAC: Any Available		5. TFR #: Dry Lake Notam 08-017

6. PERSONNEL	NAME	PHONE #	7. FREQUENCIES	AM	FM	8. FIXED-WING- Type/ Make-Model/ N#/ Base
FAO	Audrey Huse	541-659-9812	A/A 1	127.325		AIRTANKERS –
DATB	David Hautamaki	970-590-2621	A/A 2	134.775		LEAD PLANES-
			A/A 3	134.275		AERIAL SUPERVISION-
			A/G 7		166.8500	ATGS/AA 201, AA203 Bear/Quartz
6GH	Gabe Vera	505-780-1320	A/G 9		166.9125	SEATS- T-857 T-827
OMW	Mike Hottel	719-900-8828	A/G Bear Creek		166.8750	Order through Durango Dispatch
2AJ	Carl Hanley	360-461-9649	A/G Quartz Ridge		168.4000	

9. HELICOPTERS

FAA N#	TY	MAKE/ MODEL	BASE	START	AVAIL	REMARKS	FAA N#	TY	MAKE/ MODEL	BASE	START	AVAIL	REMARKS
N6GH	2	Bell 205++	Durango	0900	0930	IA w/Crew	UR31	3	Rotor Wing	Dry Lake	0700	0730	Dry Lake Fire
N0MW	3	Astar B3	Pagosa	0900	0930	Bear Crk/AV IA							
N2AJ	1	Chinook	Durango	0900	0930	Tanked							

10. TASK/ MISSION/ ASSIGNMENT (Type/ function includes: Air Tactical, Retardant, Recon, Personnel Transport, Bucket Operations, SAR, etc.)

TYPE/FUNCTION	NAME OF PERSONNEL OR CARGO (If applicable) or instructions for tactical aircraft	MISSION START	FLY FROM	FLY TO
Recon	As Requested	As Requested	Any Location	Fire
Bucket Support	As Requested	As Requested	Any Location	Fire
Troop Transport	As Requested	As Requested	Any Location	Fire
Aerial Supervision	Provide coverage as needed	As Requested	Durango	Fire
Supply Missions	As Requested	As Requested	Any Location	Fire

INCIDENT RADIO COMMUNICATIONS PLAN (ICS 205)

Controlled Unclassified Information//Basic

1. Incident Name:	2. Date/Time Prepared:	3. Operational Period: DAY	
QUARTZ RIDGE / BEAR CREEK	Date: 08/08/2023 Time: 1900	Date/Time From: 08/09/2023 0700 WED	Date/Time To: 08/09/2023 2100 WED

4. Basic Radio Channel Use:

Zone Group	Ch #	Function	Channel Name/Trunked Radio System Talkgroup	Assignment	RX Freq	RX Tone/NAC	TX Freq	TX Tone/NAC	Mode (A,D, or M)	Remarks
	1	COMMAND	DEVIL MOUNTAIN	COMMAND	173.5375		163.4875	123.0	M	
	2	TACTICAL	BEAR CREEK TAC 1	TACTICAL	166.7250		166.7250		M	
	3	TACTICAL	BEAR CREEK TAC	TACTICAL	168.6000		168.6000		M	
	4	TACTICAL	QUARTZ TAC 1	TACTICAL	166.7250		166.7250		M	QUARTZ TAC 1
	5	TACTICAL	QUARTZ TAC 2	TACTICAL	168.6000		168.6000		M	QUARTZ TAC 2
	7	AIR TO GROUND	BEAR CREEK A/G	AIR TO GROUND	166.8750		166.8750		A	
	7	AIR TO GROUND	QUARTZ A/G	AIR TO GROUND	166.8750		166.8750		A	QUARTZ A/G
	9	COMMAND	WOLF CREEK PASS	COMMAND	173.5375		163.4875	136.5	M	COMMAND TO DRC
	14	TACTICAL	VFIRE 21	GROND MEDEVAC	154.2800		154.2800	156.7	A	MUTUAL AID TAC
	15	TACTICAL	VMED 28	AIR AMBULANCE	155.3400		155.3400	156.7	A	AIR AMBULANCE
	16	AIR GUARD	AIR GUARD	AIRCRAFT EMERGENCY	168.6250		168.6250	110.9		

5. Special Instructions:

6. Prepared By (Communications Unit Leader)	Name: NATE CHRISTIANSEN	Signature:
ICS 205	IAP Page	Date/Time: 08/08/2023 1900

Controlled Unclassified Information//Basic

FINAL

QUARTZ RIDGE / BEAR CREEK CONTACT LIST

Phone List		
POSITION	NAME	PHONE
INCIDENT COMMANDER	BRAD PIETRUSZKA	970-394-0812
PLANNING OPS	NATE CHRISTIANSEN	541-390-4969
OPERATIONS CHIEF	JAKE BIRDSSELL	785-545-6615
QUARTZ RIDGE	FRED ELLIS	970-799-4438
BEAR CREEK	BRIAN AUSTIN	209-840-0099
INFORMATION	LO WILLIAMS	970-422-2939
INFORMATION (T)	KEVIN LINDNER	970-880-0982
INFORMATION	PAUL BRUGGINK	715-588-3074
INFORMATION	NEAL KEPHART	715-699-2514
PLANS CHIEF	NANCY MASTERS	208-908-2805
DMOB	LAURIE OLIVER	970-759-9611
GISS – (Virtual)	GLENDA TORRES	719-429-1707
INCIDENT METEOROLOGIST	JEFF COLTON	970-216-7903
INCIDENT METEOROLOGIST (T)	BRANDON WILLS	734-347-1407
FINANCE	KRISTI WEST	785-472-8684
LOGISTICS CHIEF	ANDREW GOLDMAN	303-810-2815
MEDICAL UNIT LEADER	CHUCK CHADAKOFF	702-787-4867

Meeting Schedule		
TIME	PURPOSE	LOCATION
0700	Briefing	ICP
0900	C&G	ICP
0930	STRATIGIC ALIGNMENT	ICP
1800	PLANNING	ICP

ICP Address & Briefing Address: 3505 W U.S. HWY 160, Pagosa Springs CO 81147

INFORMATION

PHONE LINE: 970-426-5370

E-MAIL: 2023.quartzridge@firenet.gov or 2023.bearcreek@firenet.gov

INCIDENT E-MAILS

FINANCE: 2023.quartzridge.finance@firenet.gov

ORDERING: 2023.quartzridge.ordering@firenet.gov

PLANS: 2023.quartzridge.plans@firenet.gov

Public Information

Talking Points:

Provide public with the following links and/or QR codes to scan for their respective fires:

Bear Creek Fire:

InciWeb: <https://tinyurl.com/mrx4pp27>



Facebook: <https://tinyurl.com/mr2tpj69>

Quartz Ridge Fire:

InciWeb : <https://tinyurl.com/mr37bhnr>



Facebook : <https://tinyurl.com/y87cycm4>

FINANCE PROCEDURES

Finance Email: 2023.quartzridge.finance@firenet.gov Please put **FIRE NAME** in subject line.

Finance Hotline: **785-472-8684**

Overhead, Crews and Cooperator Resources: Please email to finance the following documents:

Check-in: Crew Manifests/Roster, or Cooperative Agreement with Resource highlighted, Pre-Inspection, AD Single Casual Hire Sheet, Resource Order

Daily: Crew Time Report (CTR) (**Please include your email, FIRE NAME and phone number on the bottom of your CTR**), Shift Ticket (when applicable), receipts (fuel Issues, Travel receipts, etc.)

@Demob: Signed OF288, Final Equipment Use Invoice (Cooperator), Post-Inspection.

FEDERAL RESOURCES: **WHEN CLAIMING HAZARD PAY YOU MUST INCLUDE THE SUPPRESSION ACTION PERFORMED.** THIS INCLUDES OPERATIONS WHICH DIRECTLY SUPPORT CONTROL OF FIRE (E.G., ACTIVITIES TO EXTINGUISH THE FIRE, FIREFIGHTING, GROUND SCOUTING, SPOT FIRE PATROLLING, SEARCH AND RESCUE OPERATIONS, AND BACKFIRING.

Private Contracted Resources: Please email to finance the following documents:

Check-In: Resource Order, Full Contract/Agreement with Resource highlighted, Certification (if required), and the Pre-Inspection

Daily: Shift Tickets (**Please include your email, FIRE NAME and phone number on the bottom of your Shift Ticket**), receipts (fuel issues, claims, etc.)

@Demob: Contractor Evaluations, Final Shift Tickets and Receipts for Additions/Deductions, Post-Inspection, Final Signed Invoices (286's)

PROPERTY LOSS/DAMAGE CLAIMS

Fill out the tort claim form and OF-289 Property Loss or Damage Report (Show/tell how the incident caused the damage/loss.) Please include the following with the report:

1. Pictures/photos of the damaged equipment.
2. Repair or replacement order(s).
3. Estimated cost to repair or replace damaged equipment (invoice).
4. Copy of your resource order.
5. Copy of the EERA or agreement.
6. Any additional information dealing with the claim (general messages, hand-written notes, letters, etc.).

PLEASE DON'T WAIT UNTIL DEMOB TO TURN-IN YOUR CLAIM.

PLEASE CONTACT FINANCE 36 HOURS BEFORE DEMOBING AT THE ABOVE NUMBER.

Questions: Please just give us a call. We are here to support you and make your financial process painless.

MEDICAL PLAN (206 WF)

1. Incident/Project Name:	2. Operational Period:
BEAR CREEK/ QUARTZ RIDGE	Date: 8/9/23

3. Ambulance			
Name	Complete Address	Phone and EMS Frequency	Advance Life Support Yes/No
Pagosa Springs EMS	189 N Pagosa Blvd Pagosa Springs, CO	911 970-382-6000	Yes
Los Pinos Fire EMS (southwest of Pagosa)	275 Browning Ave Ignacio CO	911 970-563-9501	Yes



4. Air Ambulance		
Name	Phone	Type of Aircraft & Capability
Flight For Life Mercy Regional Medical Center Durango, CO	911 800-332-3123	A-Star 350, RN/ EMTP, night capable Due to distances, may require transfer to fixed wing for transport to definitive care- VMED 28
Air Care New Mexico San Juan Regional Medical Center Farmington, NM	911 800-452-9990	A-Star 429, RN/ EMTP, night capable Due to distances, may require transfer to fixed wing for transport to definitive care- VMED 28
Classic Air Medical Southwest Memorial Hospital Cortez, CO	911 800-444-9223	Bell 407, RN/ EMTP, night capable Due to distances, may require transfer to fixed wing for transport to definitive care- VMED 28

5. Hospitals	<i>TRAVEL TIMES APPROXIMATE FROM STEVENS FIELD, PAGOSA SPRINGS</i>					
Name Complete Address	LAT: DD° MM.MMM' N LONG: DD° MM.MMM' W	Travel Times AIR GRND		Phone	Helipad Yes/No	Level of Care
Swedish Medical Center 501 E Hampden Ave Englewood, CO 80113	Lat: 39° 39.240' N Long: 104° 58.830' W	1 hr Fixed wing	5 hrs	ED direct 303-788-6911	Yes	Level 1 Trauma Center ABA Burn Center
UNM Medical Center 2211 Lomas Blvd NE Abuquerque, NM 87016	Lat: 35° 05.219' N Long: 106° 37.120' W	45 mins Fixed wing	4 hrs	ED direct 505-925-7221	Yes	Level 1 Trauma Center
Centura Mercy Hospital 1010 Three Springs Blvd Durango, CO 81301	Lat: 37° 14.161' N Long: 107° 49.658' W	15 min	1 hr	ED direct 970-764-2100	Yes	Level 3 Trauma Center
San Juan Regional Medical Center 801 W Maple St Farmington, NM 87401	Lat: 36° 43.27' N Long: 108° 13.50' W	30 min	2 hrs	ED Direct 505-609-6100	Yes	Level 4 Trauma Center
Pagosa Springs Medical Center 95 S Pagosa Blvd Pagosa Springs, CO 81147	Lat: 37° 15.70' N Long: 107° 40.31' W	direct	10 mins	ED direct 970-507-3781	Yes	Level 4 Trauma Center Urgent Care

MEDICAL PLAN (206 WF)

6. Specialty Rescue			
Name	Complete Address	Phone and EMS Frequency	Advance Life Support Yes/No
Upper San Juan SAR Pagosa Springs, CO	PO Box 1481 Pagosa Springs, CO 81147	911 or SJF Dispatch Duty Officer direct 970=398-5207	ALS when available
Pagosa Springs Fire Rescue Swift Water Rescue Pagosa Springs, CO	165 N Pagosa Blvd Pagosa Springs, CO 81147	911 or SJF Dispatch	Yes

7. Division Group	AREA LOCATION CAPABILITY		
ICP	EMS Responders & Capability:	Local 911, Charles Chadakoff PA-C	
	Equipment Available on Scene:	BLS Kit	
	Medical Emergency Channel:	Dial 911	A/G: VMED28
	ETA for Ambulance to Scene:	5 mins	
	Air:	varies	
	Ground:	5 mins	
	Approved Helispot:	Per EMS	
DIV E	EMS Responders & Capability:	John Haner EMPF 970-946-2197	
	Equipment Available on Scene:	ALS/ BLS	
	Medical Emergency Channel:	Command: WOLF CREEK PASS (F WFCK R) TAC: TBD	A/G: VMED28
	ETA for Ambulance to Scene:	Varies on terrain	
	Air:	Varies on terrain	
	Ground:	Varies on terrain	
	Approved Helispots:	TBD	
	LAT:	° ' N	
LONG:	° ' W		
DIV W & STRUCTURE	EMS Responders & Capability:	Mike Fincham EMPF 530-925-1267	
	Equipment Available on Scene:	ALS/ BLS, UTV	
	Medical Emergency Channel:	Command: DEVIL MTN (F DEVL R) TAC: TBD	A/G: VMED28
	ETA for Ambulance to Scene:	Varies on terrain	
	Air:	Varies on terrain	
	Ground:	Varies on terrain	
	Approved Helispot:	TBD	
	LAT:	° ' N	
LONG:	° ' W		

8. Prepared by: (MEDL)	Date	Reviewed by: (ICT3)	Date
Chuck Chadakoff 702-787-4867 	8/8/23	Brad Pietruszka 	8/8/23

MEDICAL PLAN (ICS 206 WF)

Controlled Unclassified Information//Basic

Medical Incident Report					
FOR A NON-EMERGENCY INCIDENT, WORK THROUGH CHAIN OF COMMAND TO REPORT AND TRANSPORT INJURED PERSONNEL AS NECESSARY.					
FOR A MEDICAL EMERGENCY: IDENTIFY ON-SCENE INCIDENT COMMANDER BY NAME AND POSITION AND ANNOUNCE TO INITIATE RESPONSE FROM IMT COMMUNICATIONS/DISPATCH.					
Use the following items to communicate situation to communications/dispatch.					
1. CONTACT COMMUNICATIONS / DISPATCH (Verify correct frequency prior to starting report) <i>Ex: "Communications, Div. Alpha. Stand-by for Emergency Traffic."</i>					
2. INCIDENT STATUS: Provide incident summary (including number of patients) and command structure. <i>Ex: "Communications, I have a Red priority patient, unconscious, struck by a falling tree. Requesting air ambulance to Forest Road 1 at (Lat./Long.) This will be the Trout Meadow Medical, IC is TFLD Jones. EMT Smith is providing medical care."</i>					
Severity of Emergency / Transport Priority	<input type="checkbox"/> RED / PRIORITY 1 Life or limb threatening injury or illness. Evacuation need is IMMEDIATE <i>Ex: Unconscious, difficulty breathing, bleeding severely, 2° - 3° burns more than 4 palm sizes, heat stroke, disoriented.</i> <input type="checkbox"/> YELLOW / PRIORITY 2 Serious Injury or illness. Evacuation may be DELAYED if necessary. <i>Ex: Significant trauma, unable to walk, 2° - 3° burns not more than 1-3 palm sizes.</i> <input type="checkbox"/> GREEN / PRIORITY 3 Minor Injury or illness. Non-Emergency transport <i>Ex: Sprains, strains, minor heat-related illness.</i>				
Nature of Injury or Illness & Mechanism of Injury			<i>Brief Summary of Injury or Illness (Ex: Unconscious, Struck by Falling Tree)</i>		
Evacuation Request			<i>Air Ambulance / Short Haul/Hoist Ground Ambulance / Other</i>		
Patient Location			<i>Descriptive Location & Lat. / Long. (WGS84)</i>		
Incident Name			<i>Geographic Name + Medical (Ex: Trout Meadow Medical)</i>		
On-Scene Incident Commander			<i>Name of on-scene IC of incident within an incident (Ex: TFLD Jones)</i>		
Patient Care			<i>Name of Care Provider (Ex: EMT Smith)</i>		
3. INITIAL PATIENT ASSESSMENT: Complete this section for each patient as applicable (start with the most severe patient)					
Patient Assessment: See IRPG PAGE 106					
Treatment:					
4. EVACUATION PLAN:					
Evacuation Location (if different): (Descriptive Location (drop point, intersection, etc.) or Lat. / Long.) Patient's ETA to Evacuation Location:					
Helispot / Extraction Site Size and Hazards:					
5. ADDITIONAL RESOURCES / EQUIPMENT NEEDS:					
<i>Example: Paramedic/EMT, crews, immobilization devices, AED, oxygen, trauma bag, IV/fluid(s), splints, rope rescue, wheeled litter, HAZMAT, extrication</i>					
6. COMMUNICATIONS: Identify State Air/Ground EMS Frequencies and Hospital Contacts as applicable					
Function	Channel Name/Number	Receive (RX)	Tone/NAC *	Transmit (TX)	Tone/NAC *
COMMAND					
AIR-TO-GRND					
TACTICAL					
7. CONTINGENCY: Considerations: If primary options fail, what actions can be implemented in conjunction with primary evacuation method? Be thinking ahead..					
8. ADDITIONAL INFORMATION: Updates/Changes, etc.					
REMEMBER: Confirm ETAs of resources ordered. Act according to your level of training. Be Alert. Keep Calm. Think Clearly. Act Decisively.					