



107°20'0"W 107°18'0"W 107°16'0"W

Bear Creek Fire IR Map
Incident ID: CO-SJF-000570
IR Imagery Acquired:
08 Sep 2023 @ 0645 UTC
IR Interpreted Acres: 802

37°32'0"N





37°32'0"N

37°31'0"N

37°31'0"N

107°18'0"W

107°16'0"W

-  Isolated Fires
-  Scattered Fire
-  Intense Fire
-  Fire Perimeter

